

DEPARTMENTAL REPORTS

MAY 2019 MONTHLY REPORTS

The following monthly reports are attached:

Building Permit Activity Report
Property Maintenance Inspection Report
Zoning Clearances Issued
Environmental Services Report
Delinquent Meals and Lodging Tax
Business License
Parks and Recreation
City Clips
Utility Outage Report
Water System Chlorination Report
Department of Environmental Quality Report
Franklin Municipal Airport

RESIDENTIAL CONSTRUCTION

NEW SINGLE FAMILY

Owner/Address	Description/Parcel ID	Estimated Value
DENT, KELLY 27077 DOGWOOD BEND ROAD 23851	NEW SINGLE FAMILY 93-33	229,000
MID-ATLANTIC GIN, LLC / HODGES, MARK 1378 SOUTHAMPTON PARKWAY 23847	MOBILE HOME 65-1B	7,500
HUGH VINCENT FARMS 19749 CROSS KEYS ROAD 23874	MOBILE HOME 100-48	1,200
MARTINETTE, ANTHONY 28278 DELAWARE ROAD 23851	NEW SINGLE FAMILY 92-39J	85,000
JONES, JAMES 21413 BLACK CREEK ROAD 23851	NEW SINGLE FAMILY 62-64	200,000
BABB, JR., VERNON, TOM 13114 WAKEFIELD ROAD 23878	NEW SINGLE FAMILY 20-23 C	225,000
FISHER, ASHLEY 27085 BARRETT'S CHURCH ROAD 23878	NEW SINGLE FAMILY 11-10E & 11-10-G	250,000
SOUTHEASTERN PROPERTIES 200 LANDVIEW LANE 23851	NEW SINGLE FAMILY 9-226-42	100,000
BISHOP, LESLI 28601 PULLY DRIVE 23837	MOBILE HOME 76-36B	1,800
PREMIER CONSTRUCTION MANAGEMENT 113 REGENCY LANE 23851	NEW SINGLE FAMILY 103-(209)-33	100,000
ETHERIDGE, TYLER & KELSEY 25460 DICKENS LANE 23829	MODULAR HOUSING 73-(8)2	101,000
PREMIER CONSTRUCTION MANAGEMENT 115 REGENCY LANE - ADU 23851	NEW SINGLE FAMILY	55,000
PREMIER CONSTRUCTION MANAGEMENT 208 KINGS LANE 23851	NEW SINGLE FAMILY 78A - (2) -55	100,000
SOUTHEASTERN PROPERTY MANAGEMENT 201 LANDVIEW LANE 23851	NEW SINGLE FAMILY	100,000

TOTAL NEW SINGLE FAM CONSTRUCTION: 14 1,555,500

RESIDENTIAL ADDITIONS

Owner/Address	Description/Parcel ID	Estimated Value
SHEARIN, EVELYN D. 33171 ROCHELLE SWAMP ROAD 23874	RESIDENTIAL ADDITION 114-8A	8,000

TOTAL RESIDENTIAL ADDITIONS: 1 8,000

RESIDENTIAL RENOVATIONS

Owner/Address	Description/Parcel ID	Estimated Value
MARIE, KRIS A. 8390 MAIN STREET 23898	RESIDENTIAL TP 15A1-1-115	100,000
APOSTOLIC FAITH CHURCH OF GOD 608 OAK ST 23851	RE-ROOF 138-(090)-27	42,750
CORDON, OVIDIO 28007 PRETLOW ROAD 23851	RESIDENTIAL RENOVATIONS 94-6A	27,000
PARKER, JANE 17514 IVOR ROAD 23837	RESIDENTIAL RENOVATIONS 45-3-3	7,722
TOTAL RESIDENTIAL RENOVATIONS	4	177,472
TOTAL ALL RESIDENTAL CONSTRUCTION:	19	1,740,972

COMMERCIAL CONSTRUCTION

NEW COMMERCIAL STRUCTURES

Owner/Address	Description/Parcel ID	Estimated Value
BELMONT PEANUTS 22420 SOUTHAMPTON PKWY 23837	NEW BUSINESS	400,000
TOTAL NEW COMM CONSTRUCTION:	1	400,000

COMMERCIAL RENOVATIONS

Owner/Address	Description/Parcel ID	Estimated Value
JAMES HART ENTERPRISES, INC. 206 NORTH MAIN STREET 23851	COMMERCIAL RENOVATIONS 107-048-BLK34-6	91,700
TOTAL COMMERCIAL RENOVATIONS:	1	91,700
TOTAL ALL COMMERCIAL CONSTRUCTION:	2	491,700

OTHER BUILDING PERMITS

Owner/Address	Description/Parcel ID	Estimated Value
ELSWICK, JAMES 11395 TUCKER SWAMP RD 23898	GARAGE/CARPORT	16,000
FOWLER, WILLIAM 22483 SCOJO DRIVE 23851	GARAGE/CARPORT	17,500
WHICKER, DAN 12033 DOLES ROAD 23898	GARAGE/CARPORT	45,000
TOTALS:	3	78,500

DEMOLITION PERMIT

Owner/Address	Description/Parcel ID	Estimated Value
WILLIAMS, JAMES AND WILMA 28179 MOSLEY DR 23851	DEMOLITION	1,000
PAXTON CONSTRUCTION SOUTH ST 23851	DEMOLITION	2,800
PARKER'S PEANUTS, LLC 28210 SOUTHAMPTON PARKWAY 23837	DEMOLITION	17,600
GORDON, MARGARET J. 13543 DOLES ROAD 23898	DEMOLITION	3,800
INSPIRE COMMERCIAL LLC 1459 ARMORY DR 23851	DEMOLITION	60,635
TOTALS:	5	85,835

SIGN PERMITS

Owner/Address	Description/Parcel ID	Estimated Value
IVOR VETERINARY CLINIC 36038 GENERAL MAHONE BLVD 23866	SIGN	9,000
JAMES L. RIFKIN ESTATE C/O JENNIFER RUCKER 128 COUNCIL DRIVE 23851	SIGN	2,535
TOTALS:	2	11,535

LAND DISTURBANCE PERMITS

Owner/Address	Description/Parcel ID	Estimated Value
RHETSON COMPANIES, INC - DOLLAR GENERAL OLD LAMB ROAD 23829	E&S/AGREE IN LIEU	28,620
TOTALS:	1	28,620

TOTAL # OF BUILDING PERMITS / VALUE:	32	2,437,162
---	-----------	------------------

CERTIFICATES OF OCCUPANCY

DATE ISSUED	ADDRESS	TYPE
NO C/O's ISSUED		

TOTAL PERMIT & INSPECTION FEES GENERATED:	21,450.90
TOTAL OTHER REVENUE GENERATED:	10,905.00
STATE SURCHARGE COLLECTED: GENERATED:	206.30
TOTAL REVENUE GENERATED:	32,562.20

OTHER PERMITS ISSUED:

TYPE	RES	COMM	FEES	VALUE
ELECTRICAL PERMIT	15	2	2,380.00	166,120
MECHANICAL PERMIT	11	3	1,090.00	123,016
PLUMBING PERMIT	10	2	1,165.00	132,201
ZONING PERMIT	25	0	625.00	121
TOTALS:	61	7	5,260.00	421,458

PROJECT CODE RECAP

PERMITS BY TYPE	# OF PERMITS	EST VALUE	FEES
COMMERCIAL RENOVATIONS	1	91,700	485.00
COMMERCIAL RENOVATIONS	1	91,700	485.00
DEMOLITION	5	85,835	200.00
E&S/AGREE IN LIEU	1	28,620	0.00
ELECTRICAL PERMITS	17	166,120	2380.00
GARAGE/CARPORT	3	78,500	605.00
MECHANICAL PERMIT	14	123,016	1090.00
MODULAR HOUSING	1	101,000	235.00
MOBILE HOME	3	10,500	285.00
NEW BUSINESS (COMMERCIAL)	1	400,000	1705.00
NEW SINGLE FAMILY DWELLING	10	1,444,000	2640.00
PLUMBING PERMITS	12	132,201	1165.00
RESIDENTIAL ADDITION	1	8,000	145.00
RE-ROOF	1	42,750	235.00
RESIDENTIAL REPAIR-BUILDING	1	100,000	455.00
RESIDENTIAL RENOVATIONS	2	34,722	370.00
SIGN	2	11,535	70.00
ZONING CLEARANCE	25	121	625.00
TOTALS	101	2,950,320	13175.00

PERMITS BY AREA

DESCRIPTION	# OF PERMITS	ESTIMATED VALUE
SOUTHAMPTON COUNTY	73	2,114,336
FRANKLIN (ALL)	21	697,461
TOTALS	94	2,811,797

INSPECTIONS BY TYPE

PERMIT TYPE	# OF INSPECTIONS	RES	COMM
BUILDING PERMIT	88	70	18
ELECTRICAL PERMIT	28	22	6
EROSION CONTROL PERMIT	40	0	40
MECHANICAL PERMIT	25	18	7
PLUMBING PERMIT	18	13	5
TOTALS	199	123	76
CODE ENFORCEMENT	181		
TOTALS	380		

 115 Regency Ln

 208 Kings Ln

 201 Landview Ln

Map Legend

Blue = Site Built Homes

Yellow = Modular Homes

Red = Manufactured Homes

PERMITS FINALED FROM: 5/01/2019 TO 5/31/2019

Page 1 of 2

ALL PERMITS FOR SOUTHAMPTON COUNTY

Dt Finaled	Permit #	Address Map #	Description	Job Value
5/08/2019	L-18-000427	12390 WHITEHEAD ROAD 23828 TP 109-4	SAND MINE	30,000
5/15/2019	B-18-000496	14145 RIVERS MILL ROAD 23829 40-6C	HOME RENOVATION IAW	18,000
5/07/2019	B-18-000591	28198 PRETLOW ROAD 23851 94B-4-12	CLOSING IN GARAGE / ADDING	8,000
5/07/2019	E-18-000592	28198 PRETLOW ROAD 23851 94B-4-12	ELECTRICAL INSTALLATION	2,000
5/29/2019	L-18-000663	23495 SUNLIGHT DR 23837 TP 74-25	LAND DISTURBING	1
5/14/2019	B-18-000701	26613 OLD PLACE ROAD 23827 87-27A	CONSTRUCT A 3,422 SQUARE	315,830
5/23/2019	B-18-000897	34023 MILLFIELD ROAD 23866 2-3-8B	CONSTRUCT A 4589 SQUARE	250,000
5/15/2019	B-18-000990	36038 GENERAL MAHONE BOULEVARD 15A2-1-60, 15-41, 15-41A	CONSTRUCT A 4,292 SQUARE	1,513,312
5/15/2019	E-18-001006	14145 RIVERS MILL ROAD 40-6C	ELECTRICAL INSTALLATION	3,750
5/15/2019	P-18-001007	14145 RIVERS MILL ROAD 40-6C	PLUMBING INSTALLATION	3,750
5/15/2019	E-18-001072	36038 GENERAL MAHONE BOULEVARD 15A2-1-60, 15-41, 15-41A	ELECTRICAL INSTALLATION	102,750
5/15/2019	P-18-001087	36038 GENERAL MAHONE BOULEVARD 15A2-1-60, 15-41, 15-41A	PLUMBING INSTALLATION	46,000
5/28/2019	E-18-001104	23386 JERUSALEM ROAD 23837 75-25	ELECTRICAL INSTALLATION	1,500
5/15/2019	M-18-001124	14145 RIVERS MILL ROAD 23829 40-6C	MECHANICAL INSTALLATION	6,200
5/06/2019	M-18-001172	18024 DARDEN SCOUT ROAD 23837 TP 46-8G	MECHANICAL INSTALLATION	6,100
5/03/2019	E-18-001187	23495 SUNLIGHT DRIVE 23837 74-25	ELECTRICAL INSTALLATION	35,000
5/17/2019	M-18-001193	34023 MILLFIELD ROAD 2-3-8B	MECHANICAL INSTALLATION	21,125
5/06/2019	P-18-001204	18024 DARDEN SCOUT ROAD TP 46-8G	PLUMBING INSTALLATION	5,400
5/17/2019	P-18-001225	34023 MILLFIELD ROAD 23866 2-3-8B	PLUMIBNG INSTALLATION	8,000
5/28/2019	M-19-000054	38065 BROADWATER ROAD 23866 16-5A	MECHANICAL INSTALLATION	8,900
5/10/2019	B-19-000094	22176 MEDICINE SPRINGS ROAD 23837 58-3-11	ERECT A 24' X 36' GARAGE WITH	15,000
5/15/2019	B-19-000105	36038 GENERAL MAHONE BLVD 23866 TP 15A2-1-60	INSTALL FIRE ALARM SYSTEM IN	6,557
5/17/2019	M-19-000145	34023 MILLFIELD ROAD 23866 23-8	MECHANICAL INSTALLATION	1,800
5/15/2019	M-19-000160	36038 GENERAL MAHONE BOULEVARD 15A2-1-60, 15-41, 15-41A	MECHANICAL INSTALLATION	76,391
5/22/2019	E-19-000221	20492 SOUTHAMPTON PARKWAY 23837 58-56	ELECTRICAL INSTALLATION	3,250
5/22/2019	B-19-000238	20492 SOUTHAMPTON PARKWAY 23837	CONSTRUCT A 12 X 24 SCREEN	8,000
		Not in record		

PERMITS ISSUED FROM: 5/01/2019 TO 5/31/2019

Permit#/ Contractor	Dt Issued	Property Address Owner Name	Description Parcel ID#	Fee	Job Value
5/21/2019	B-19-000253	19871 POPE STATION ROAD 23829 41-21C	INSTALL AND SET-UP OF A 70 X		10,000
5/22/2019	M-19-000338	20492 SOUTHAMPTON PARKWAY 23837 Not in record	MECHANICAL INSTALLATION		11,070
5/09/2019	E-19-000354	27000 ROSE VALLY ROAD 23851 92-15	ELECTRICAL INSTALLATION		1,500
5/03/2019	M-19-000356	23066 MAIN STREET 23829RE 57A-1-112	MECHANICAL INSTALLATION		11,000
5/22/2019	M-19-000364	20492 SOUTHAMPTON PARKWAY 23837 Not in record	MECHANICAL INSTALLATION		940
5/23/2019	B-19-000366	8430 BELL AVENUE 23866 15A1-1-140	REPLACING ONE (1) BEAM / 16		2,500
5/22/2019	E-19-000371	20492 SOUTHAMPTON PARKWAY TP 58-56	ELECTRICAL INSTALLATION		1,000
5/22/2019	M-19-000425	39033 WHITE TAIL DR 23866 TP 16-30	MECHANICAL REPLACEMENT		123
5/28/2019	E-19-000426	16414 SOUTHAMPTON PKWY 23829 TP 71-25D	ELECTRICAL UPGRADE		1,500
5/31/2019	E-19-000440	20275 DRAKE ROAD 23851 TP 63-3B	TEMP POLE		255
5/23/2019	E-19-000447	25460 DICKENS LANE 23829 73-(8)2	ELECTRICAL INSTALLATION		1,500

TOTAL # OF PERMITS: 37 TOTAL VALUE: 2,538,004

Franklin-Southampton
 PERMITS FINALED FROM: 5/01/2019 TO 5/31/2019
 ALL PERMITS FOR FRANKLIN (ALL)

Dt Finaled	Permit #	Address Map #	Description	Job Value
5/10/2019	B-17-000939	1307 MARINER STREET 23851 138-87-D-10	CONSTRUCT A 10' X 28'	19,500
5/10/2019	E-18-000646	1307 MARINER STREET 23851 138-87-D-10	ELECTRICAL INSTALLATION	400
5/10/2019	P-18-000647	1307 MARINER STREET 23851 138-87-D-10	PLUMBING INSTALLATION	2,000
5/22/2019	M-19-000072	604 NORTH HIGH STREET 23851 TP 106-(048)-12-52	MECHANICAL INSTALLATION	18,000
5/09/2019	B-19-000138	204 MADISON ST 23851 Not in record	INTERIOR AND EXTERIOR	37,830
5/09/2019	E-19-000172	204 MADISON ST Not in record	ELECTRICAL REPAIRS	1,600
5/03/2019	B-19-000171	212 ROOSEVELT ST 23851 Not in record	GENERAL REPAIRS TO DWELLING	58,400
5/03/2019	E-19-000177	212 ROOSEVELT ST Not in record	ELECTRICAL REPAIRS	2,800
5/09/2019	M-19-000262	204 MADISON ST Not in record	MECHANICAL INSTALLATION	3,800
5/03/2019	P-19-000265	212 ROOSEVELT STREET 23851 Not in record	PLUMBING INSTALLATION	2,500
5/06/2019	B-19-000378	112 HUNTERDALE ROAD 23851 Not in record	REPAIR DAMAGED BRICK TO	6,961
5/09/2019	M-19-000398	108 LAKE CRESCENT DRIVE 23851 Not in record	MECHANICAL INSTALLATION	9,000
5/30/2019	E-19-000427	117 LAKEVIEW ROAD 23851 Not in record	ELECTRIAL INSTALLTION	800

TOTAL # OF PERMITS: 13 TOTAL VALUE: 163,591

DATE INSP	RECORD/INSP	INSP TYPE	RESULTS	INSPECTOR	OWNER PROPERTY ADDRESS
5/01/2019	X-005697-001	PM06	V	PS	WMS., PATRICIA 27542 PRETLOW ST 2385
High Grass HIGH GRASS, STANDING WATER, TRASH IN YARD.					
-Grass is very tall and lots of debris is in rear/side yard. Pictures on file.					
5/01/2019	X-005699-001	PM06	V	PS	YANNA, JASON AND BRANDON 555 ASHTON AVE 2385
High Grass					
5/01/2019	X-005697-002	PM06	V	DB	WMS., PATRICIA 27542 PRETLOW ST
High Grass High Grass HIGH GRASS, STANDING WATER, TRASH IN YARD.					
-Grass is very tall and lots of debris is in rear/side yard. Pictures on file.					
5/01/2019	X-005705-001	PM06	V	DB	RENE R BOUTIN 578 ASHTON AVENUE
High Grass SEND CITATION 5/2/2019 - 7018 1130 0000 5357 7097. F/U 5/13/2019					
5/01/2019	X-005699-002	PM06	V	DB	YANNA, JASON AND BRANDON 555 ASHTON AVE
High Grass High Grass - send citation 5/2/2019 - 7018 1130 0000 5357 7103 F/U 5/13/2019					
5/02/2019	X-005679-002	PM06	V	B/G	BILL FRIZZELL C/O FRIZZELL LAW WYNDHAM SUB (FRANKLIN)
High Grass High Grass SEND CITATION 7018 1130 0000 5357 7028. W/F/U 5/2/2019. Sent to contractor to cut. W/F/U 5/6/2019.					
5/02/2019	X-005693-001	PM06	V	PS	MOEGENBERG, JOHN NICOLAS AND 905 CLAY ST 2385
High Grass citation sent on 5/1/2019					
5/02/2019	X-005696-001	PM06	V	PS	RICKS, RONNIE AND JASMINE 401 WEST SECOND AVE 2385
High Grass SPOKE WITH MR RICKS AND SAID IT WOULD BE CUT BY 5/3/2019 IF NOT WILL SEND LETTER					
5/02/2019	X-005706-001	B025	A	P/G	Pines of Ivor
EROSION & SEDIMENT Tall grass and small trees growing in BMP. Has not recently been maintained. Will be sending letter to owner to mow.					
5/02/2019	X-005707-001	PM06	V	DB	JENNIFER L WOOD 112 COUNTRY CLUB ROAD
High Grass - SEND CITATION - 7018 1130 000 5357 7110 W/F/U 5/13/2019					
5/02/2019	X-005708-001	PM06	V	DB	CLARENCE R BAKER
High Grass SEND CITATION - 7018 1130 0000 5357 7127 - W/F/U 5/13					
5/03/2019	X-005709-001	B023	A	BG	Wakefield Road
9-1-1 (IDENTIFICATION) 911 address for new residence on Wakefield Road					
5/03/2019	X-005710-001	B023	A	BG	Delaware Road
9-1-1 (IDENTIFICATION) Address for new home on Delaware Road					
5/03/2019	X-005712-001	Z010	V	LG	305 Magnolia

CONSULTS No one home

DATE INSP	RECORD/INSP	INSP TYPE	RESULTS	INSPECTOR	OWNER PROPERTY ADDRESS
Remarks for X-005712-001 continued...					
5/06/2019	X-005690-002	PM06	A	B/G	Baker 1513 Mariner Street
High Grass High Grass high grass letter sent on 4/29/19					
Grass has been cut					
5/06/2019	X-005696-002	PM06	A	B/G	RICKS, RONNIE AND JASMINE 401 WEST SECOND AVE
High Grass High Grass					
GRASS HAS BEEN CUT					
5/06/2019	X-005679-003	PM06	A	DB	BILL FRIZZELL C/O FRIZZELL LAW WYNDHAM SUB (FRANKLIN)
High Grass High Grass High Grass SEND CITATION 7018 1130 0000 5357 7028. W/F/U 5/2/2019. Sent to contractor to cut. W/F/U to see if contractor has cut the grass 5/6/2019.					
CONTRACTOR CUT GRASS. CLOSE.					
5/07/2019	X-005713-001	PM01	V	LG	Davis 605 Laural Street
In-Operative Vehicle Pro -Active , Camper in Front Yard , Been sitting more than 60 Days Citation sent on 5/7/2019					
5/08/2019	X-005717-001	PM06	V	PS	BEHIND 324 HARRISON ST 0000 THOMAS ST 2385
High Grass - send citation - 7018 1130 0000 5357 7172. F/U 5/17/2019					
5/08/2019	X-005718-001	PM06	V	DB	HORACE LEE BOWLES JR. 1221 ROSEWOOD AVE R6.1
High Grass send citation 7018 1130 0000 5357 7158					
5/08/2019	X-005719-001	PM06	V	DB	ALADDIN INC 1130 ARMORY DR
High Grass SENT CITATION 7018 1130 00005357 7165					
5/08/2019	X-004508-002	PM06	V	DB	136 BOBWHITE LANE
High Grass High Grass - send notice. SEND NOTICE 7018 1130 0000 5357 7134. F/U ON 5/17/2019					
5/08/2019	X-005693-003	PM06	V	B/G	MOEGENBERG, JOHN NICOLAS AND 905 CLAY ST
High Grass High Grass High Grass citation sent on 5/1/2019 , TIME TO CUT TIME IS UP TIME TO CUT ,SEND TO CONTRACTOR they cut the front but the back is still around 24" tall					
5/08/2019	X-005725-001	Z010	A	LG	Trustees of Rock Church 130 Lakeview Rd
CONSULTS consult with rock church on site project , around 11:30 Am					
5/08/2019	X-005738-001	PM06	V	DB	T & C PROPERTIES 0 THOMAS ST
High Grass SENT CITATION 5/9/2019 . - 7018 1130 0000 5357 7172. W/F/U 5/20					
5/09/2019	X-005720-001	PM06	V	PS	DARRELL BRADSBY ET AL 302 STONEWALL STREET
High Grass - send citation - 7018 1130 0000 5357 7202- F/U ON 5/20/2019.					
5/09/2019	X-005723-001	PM06	V	DB	T & F HOLDINGS LAND TRUST THOMAS STREET
High Grass SEND CITATION 7018 1130 0000 5357 7172 F/U 5/20/2019					
5/09/2019	X-005724-001	PM06	V	WS	INSPIRE COMMERCIAL LLC 1457 ARMORY DRIVE
High Grass High Grass					

DATE INSP	RECORD/INSP	INSP TYPE	RESULTS	INSPECTOR	OWNER PROPERTY ADDRESS
Remarks for X-005724-001 continued...					
5/09/2019	X-005727-001	PM06	V	WS	FRANKLIN SUMMIT LLC 104-222-B1 0 N. COLLEGE
High Grass High Grass					
5/09/2019	X-005728-001	PM06	V	DB	BOWLES, BILLY 211 SOUTH ST
High Grass - send citation. 123-(077)-Blk B-33,34 - f/u 2/20/2019					
5/09/2019	X-005729-001	PM06	V	DB	JOHNNY GRANDVILLE SHEEHY 212 SOUTH ST
High Grass SEND CITATION - 7018 1130 0000 5357 7202 - F/U 5/20/2019.					
5/09/2019	X-005733-001	PM06	V	LG	905 Clay Street
High Grass letter sent for High grass , they cut the front but not the back , sent to contractor for cutting					
5/09/2019	X-005693-002	PM06	V	B/G	MOEGENBERG, JOHN NICOLAS AND 905 CLAY ST
High Grass High Grass citation sent on 5/1/2019 , TIME TO CUT TIME IS UP TIME TO CUT ,SEND TO CONTRACTOR they cut the front but the back is still around 24"tall					
5/10/2019	X-005722-001	PM11	A	PS	MAIN STREET
Other/Misc. WORKING WITHOUT PERMIT / BLACK AND WHITE AWNING only the canvas was replaced on the awning and no permit is required for the painting ,					
5/10/2019	X-005731-001	Z010	A	LG	Dillion Rock Church
CONSULTS consult with Danny Dillion at the property on plumbing installation and all requirements for a rough -in . went through the whole building ,					
5/10/2019	X-005732-001	PM08	A	LG	18288 Southampton Pky way
Demolition of Structure court appearance requested by mr Railey , 1:00 PM in courtland					
5/10/2019	X-005734-001	PM06	V	B/S	TYLER, R. W. AND ASSOCIATES, LTD 411 MADISON ST
High Grass					
5/10/2019	X-005735-001	PM06	V	B/S	HALL, SAMUEL A. 402 WILSON ST
High Grass - send citation 7019 0160 0001 1602 5032 - f/u 5/22/2019					
5/10/2019	X-005737-001	PM06	V	B/S	WHITE, MILDRED 1031 SOUTH ST
High Grass HIGH GRASS					
5/10/2019	X-005739-001	PM06	V	B/S	MCCLENNY, RONALD 1101 RAILROAD AVE
High Grass HIGH GRASS					
5/10/2019	X-005740-001	PM06	V	B/S	BRIAN JAMAAL WHITEHURST
High Grass HIGH GRASS sent citation 7019 0160 0001 1602 5070 - f/u 5/22/2019					
5/10/2019	X-005741-001	PM06	V	B/S	J P MORGAN CHASE BANK 611 WEST 2ND AVE.
High Grass HIGH GRASS F/U ON 5/24/2019. RESENT LETTER WITH CORRECT PROPERTY ADDRESS.					
5/13/2019	X-005743-001	PM10	V	WS	200 BLOCK WOODLAND DR.

DATE INSP	RECORD/INSP	INSP TYPE	RESULTS	INSPECTOR	OWNER PROPERTY ADDRESS
Remarks for X-005743-001 continued...					
5/13/2019	X-005747-001	PM06	V	WS	DEBORAH L PARKER 136D
High Grass HIGH GRASS 136 DALE CIRCLE					
5/13/2019	X-005748-001	B023	A	BG	Dogwood Bend Rd
9-1-1 (IDENTIFICATION) 911 address for new home on Dogwood Bend Road					
5/13/2019	X-005749-001	PM01	V	LG	808 CHESTNUT ST
In-Operative Vehicle PRO-ACTIVE , PURPLE VAN IN FRONT YARD , LEFT NOTICE OF VIOLATION ON 5/14/2019					
5/13/2019	X-005751-001	PM06	V	WS	DEBORAH L PARKER ET ALS 136 DALE CIRCLE
High Grass HIGH GRASS /GRASS CUT ,CLOSE TICKET					
5/13/2019	X-005699-004	PM06	V	DB	YANNA, JASON AND BRANDON 555 ASHTON AVE
High Grass High Grass High Grass - send citation 5/2/2019 - 7018 1130 0000 5357 7103 F/U 5/13/2019. send to contractor.F/U ON 5/16/2019					
5/13/2019	X-005705-002	PM06	A	DB	RENE R BOUTIN 578 ASHTON AVENUE
High Grass High Grass SEND CITATION 5/2/2019 - 7018 1130 0000 5357 7097. F/U 5/13/2019. Grass is cut. CLOSE.					
5/13/2019	X-005699-003	PM06	V	DB	YANNA, JASON AND BRANDON 555 ASHTON AVE
High Grass High Grass High Grass - send citation 5/2/2019 - 7018 1130 0000 5357 7103 F/U 5/13/2019. 5/13/2019 - SENT TO CONTRACTOR. W/F/U ON 5/16/3029.					
5/13/2019	X-005707-002	PM06	V	DB	JENNIFER L WOOD 112 COUNTRY CLUB ROAD
High Grass High Grass - SEND CITATION - 7018 1130 000 5357 7110 W/F/U 5/13/2019. Sent to contractor on 5/14/2019.					
5/13/2019	X-005708-002	PM06	A	DB	CLARENCE R BAKER 230 BRACY ST
High Grass High Grass SEND CITATION - 7018 1130 0000 5357 7127 - W/F/U 5/13. IS CUT. CLOSE.					
5/14/2019	X-005645-002	PM01	A	LG	605 Laural Street
In-Operative Vehicle In-Operative Vehicle PRO-ACTIVE , Large camper in front of house ,no tags no inspection , left notice and code in mail box CAMPER HAS BEEN REMOVED					
5/14/2019	X-005742-001	B022	A	PS	EVERETT STREET
INVESTIGATION WORK WITHOUT PERMIT: drove up and down everett street twice and could not find any evidence of this claim ? will follow up with the Mayor of Newsomes					
5/14/2019	X-005745-001	PM06	V	WS	WILLIAM STANLEY HARRISON ET 831 hunterdale rd.
5/14/2019	X-005746-001	PM06	V	WS	VANN, CYNTHIA D 835 HUNTERDALE RD
High Grass HIGH GRASS- grass cut					
5/14/2019	X-005750-001	PM01	V	LG	702 CHESTNUT
In-Operative Vehicle PRO-ACTIVE : WHITE SUV IN FRONT YARD , LEFT NOTICE OF VIOLATION AT DOOR ON 5/14/2019 (60 DAYS)					
5/14/2019	X-005707-003	PM06	C	DB	JENNIFER L WOOD 112 COUNTRY CLUB ROAD
High Grass High Grass High Grass - SEND CITATION - 7018 1130 000 5357 7110 W/F/U 5/13/2019. Sent to contractor on 5/14/2019. This record will remain open.					

DATE INSP	RECORD/INSP	INSP TYPE	RESULTS	INSPECTOR	OWNER PROPERTY ADDRESS
Remarks for X-005707-003 continued...					
5/14/2019	X-005753-001	B026	A	LG	Etheridge 16613 Old Place Road
OTHER/BUILDING CO prepared and issued :					
1) recover all Missing Documents for file					
2) obtain Operations permit from Health Department					
3) prepare final inspection report					
4) prepare CO document					
5) have CO approved , scan and E-mail CO to Resident					
5/14/2019	X-005647-004	PM01	V	LG	SAMUAL HALL 117 CRESENT Drive
In-Operative Vehicle In-Operative Vehicle In-Operative Vehicle In-Operative Vehicle PRO_ACTIVE , three IOVs ,in Drive way , left notice of violation at door and code info in mail box					
one vehicle has been moved as of 4/19/2019					
still two cars left as of 4/26/19 , Citation sent on 4/26/2019					
5/15/2019	X-005754-001	PM06	V	DB	FRANKLIN EQUIPMENT 325 EAST SECOND AVENUE
High Grass - SEND CITATION - 7018 1130 0000 5357 7240					
5/15/2019	X-005755-001	PM06	V	DB	FRANKLIN EQUIPMENT 0 MECHANIC STREET
High Grass - SEND CITATION 7018 1130 0000 5357 7240 - F/U O 5/24/2019					
5/15/2019	X-005759-001	B010	V	WS	131 COUNTRY CLUB RD.
SIGNS LEFT POLITICAL SIGN NOTICE					
5/15/2019	X-005760-001	B010	V	WS	124 COUNTRY CLUB RD.
SIGNS LEFT POLITICAL SIGN NOTICE					
5/15/2019	X-005761-001	B010	V	WS	157 DALE CIRCLE
SIGNS LEFT POLITICAL SIGN NOTICE					
5/15/2019	X-005762-001	B010	V	WS	128 DALE CIRCLE
SIGNS LEFT POLITICAL SIGN NOTICE					
5/15/2019	X-005763-001	B010	V	WS	507 VAUGHANS LN.
SIGNS LEFT POLITICAL SIGN NOTICE					
5/15/2019	X-005764-001	B010	V	WS	832 rebecca st.
SIGNS LEFT POLITICAL SIGN NOTICE					
5/15/2019	X-005765-001	B010	V	WS	712 REBECCA ST.
SIGNS LEFT POLITICAL SIGN NOTICE					
5/15/2019	X-005766-001	B010	V	WS	205 NORTH DR.
SIGNS LEFT POLITICAL SIGN NOTICE					
5/15/2019	X-005767-001	B010	V	WS	236 WOODLAND
SIGNS LEFT POLITICAL SIGN NOTICE					
5/15/2019	X-005768-001	B010	V	WS	CHECK INTO CASH ARMORY DR.
SIGNS RETAIL SIGN ON PUBLIC RIGHT OF WAY, REMOVED SIGN					
5/15/2019	X-005769-001	B010	V	WS	DOMINOES PIZZA ARMORY DR.
SIGNS RETAIL SIGN ON PUBLIC RIGHT OF WAY, REMOVED SIGN					

DATE INSP	RECORD/INSP	INSP TYPE	RESULTS	INSPECTOR	OWNER PROPERTY ADDRESS
Remarks for X-005769-001 continued...					
5/15/2019	X-005770-001	B010	V	WS	DOLLAR TREE ARMORY DR.
SIGNS RETAIL SIGN ON RIGHT OF WAY, REMOVED SIGN					
5/15/2019	X-005771-001	B010	V	WS	FARM FRESH ARMORY DR./ FARM FRESH
SIGNS BANNER/ EASTER EGG HUNT, REMOVED POLES BENT OVER BANNER LAYING OVER IN SPOTS					
5/15/2019	X-005772-001	B010	V	WS	BLAKE FORD/ ST. REGIS LOT ARMORY/BLAKE FORD/
SIGNS BLAKE SPOKE WITH JUSTINS LAWN CARE WHO PUT THE SIGNS ON LOT,JUSTIN INDICATED IT WAS AGAINST STATE CODE TO HAVE THEM REMOVED FROM PRIVATE PROPERTY					
5/16/2019	X-005773-001	PM01	V	LG	Samuel A. Hall 0 Thomas ST (Lot)
In-Operative Vehicle Pro-Active , IOV sent citaion on 5/16/2019					
5/16/2019	X-005774-001	PM01	V	LG	413 Thomas
In-Operative Vehicle pro-active , IOV ,citation Sent on 5/16/2019					
5/16/2019	X-005775-001	PM06	V	WS	DAVID B. & GWEN FISHER 204 WILLIS RD.
High Grass HIGH GRASS					
5/16/2019	X-005776-001	PM06	V	WS	SOUTHAMPTON SHOPPING CENTER armory dr.
High Grass HIGH GRASS / SHOPPING CENTER OWNED AREA BEHIND FRANKLIN BUFFET.					
5/16/2019	X-005777-001	B010	V	B/S	ST. REGIS LOT / BLAKE ARMORY DR.
SIGNS REMOVED POLITICAL SIGNS					
5/16/2019	X-005778-001	PM06	V	WS	SOUTHAMPTON SHOPPING CENTER ARMORY DR.
High Grass HIGH GRASS IN AREA BEHIND FRANKLIN BUFFET ON SHOPPING CENTER PROPERTY					
5/17/2019	X-005718-002	PM06	V	DB	HORACE LEE BOWLES JR. 1221 ROSEWOOD AVE R6.1
High Grass High Grass send citation 7018 1130 0000 5357 7158. F/U TO SEE IF GRASS HAS BEEN CUT ON 5/17/2019. SENT TO CONTRACTOR W/F/U 5/22/2019					
5/17/2019	X-005719-002	PM06	A	DB	ALADDIN INC 1130 ARMORY DR
High Grass High Grass SENT CITATION 7018 1130 00005357 7165. F/U TO SEE IF HRASS HAS BEEN CUT ON 5/17/2019. GRASS IS CUT CLOSE.					
5/17/2019	X-004508-003	PM06	A	DB	136 BOBWHITE LANE
High Grass High Grass High Grass - send notice. SEND NOTICE 7018 1130 0000 5357 7134. F/U ON 5/17/2019 GRASS IS CUT CLOSE					
5/17/2019	X-005744-001	PM06	V	WS	HENRY OLDS 213 WILLIS RD.
High Grass HIGH GRASS/ GRASS CUT , CLOSE TICKET					
5/17/2019	X-005752-001	B026	C	G/S	SHEARIN, EVELYN D. 33171 ROCHELLE SWAMP ROAD
OTHER/BUILDING CONSULTATION APPOINTMENT TO MEET WITH HOMEOWNER AND CONTRACTOR AT 1:00 PM HOME OWNER WANTS TO BUILD FRONT PORCH , WENT OVER ALL APPLICABLE CODE SECTIONS ON SITE					
5/17/2019	X-005756-001	B026	C	LG	SANBORN - FRANKLIN, LLC BY 116 - 126 COUNCIL DRIVE
OTHER/BUILDING STATUS CHECK WANTS TO TEAR OUT A WALL AND EXPAND SPOKE WITH OWNER AND AND LET HIM KNOW THAT HE NEEDS TO					

DATE INSP	RECORD/INSP	INSP TYPE	RESULTS	INSPECTOR	OWNER PROPERTY ADDRESS
Remarks for X-005756-001 continued...					
1) CLEAR WITH ZONIG					
2) SUBMIT FLOOR PLAN					
3) APPLY FOR PERMITS					
4) CONTRACTOR					
5/17/2019	X-005757-001	B010	V	WS	200 holly cove
SIGNS left political sign notice/ owner removed, close out ticket					
5/17/2019	X-005758-001	B010	V	WS	141 verna st.
GRASS CUT ,CLOSE TICKET					
5/17/2019	X-005779-001	PM06	V	DB	LUCILLE SMITH EST. C/O OREATHER WILSON STREET
High Grass SEND CITATION - 7018 1130 0000 5357 7257 - F/U 5/28/2019					
5/17/2019	X-005780-001	PM06	A	WS	141 VERNA ST.
High Grass GRASS CUT, CLOSE TICKET					
5/17/2019	X-005745-002	PM06	A	WS	WILLIAM STANLEY HARRISON ET 831 hunterdale rd.
High Grass GRASS CUT CLOSE					
5/17/2019	X-005759-002	B010	A	WS	131 COUNTRY CLUB RD.
SIGNS SIGNS LEFT POLITICAL SIGN NOTICE/ OWNER REMOVED CLOSE TICKET					
5/17/2019	X-005781-001	PM06	V	WS	ELWOOD T. SR. & BARBARA M. 124 hunterdale rd.
High Grass HIGH GRASS					
5/17/2019	X-005782-001	PM06	V	WS	M&M PROPERTY INVESTMENT L L C 2ND
High Grass HIGH GRASS					
5/17/2019	X-005783-001	PM06	A	BG	HHHunt Pines of Ivor
High Grass No work has been done on site					
5/20/2019	X-005795-001	PM06	A	WS	D Q FRANKLIN LLC 1418 ARMORY DR.
High Grass SPOKE WITH KENNY MCCLELLAND ON PROPERTY LINES AT DQ, HE WAS NOT AWARE PROPERTY EXTENDED FURTHER OVER TO NEXT LOT, SAID HE WOULD TAKE CARE OF IT					
5/20/2019	X-005720-002	PM06	V	DB	DARRELL BRADSBY ET AL 302 STONEWALL STREET
High Grass High Grass - send citation - 7018 1130 0000 5357 7202- F/U ON 5/20/2019.					
Send to contractor. f/u 5/23/2019					
5/20/2019	X-005728-002	PM06	V	DB	BOWLES, BILLY 211 SOUTH ST
High Grass High Grass - send citation. 123-(077)-Blk B-33,34 - f/u 2/20/2019					
Send to contractor f/u 5/23/2019					
5/20/2019	X-005729-002	PM06	V	DB	JOHNNY GRANDVILLE SHEEHY 212 SOUTH ST
High Grass High Grass SEND CITATION - 7018 1130 0000 5357 7202 - F/U 5/20/2019.					
Send to contractor f/u 5/23/2019					
5/20/2019	X-005738-002	PM06	V	DB	T & C PROPERTIES 0 THOMAS ST
High Grass High Grass SEND CITATION 5/18/2019 - 7018 1130 0000 5357 7173 - W/E/U 5/20					

DATE INSP	RECORD/INSP	INSP TYPE	RESULTS	INSPECTOR	OWNER PROPERTY ADDRESS
Remarks for X-005738-002 continued...					
Send to contractor f/u 5/23/2019					
5/20/2019	X-005784-001	PM06	A	P/G	HHHunt Pines of Ivory
High Grass Sonny on site with tractor and bush hog. Will be complete with work today or tomorrow. Has already mowed multiple lots, was not able to mow trees larger than 2 inch in diameter					
5/20/2019	X-005785-001	PM10	V	WS	RICHARD L EVANS JR.
City Ordinance Enforcement COMMERCIAL DUMP TRUCK PARKED IN RESIDENTIAL HOUSING ZONE, LOT 45 VAUGHANS LANE					
5/20/2019	X-005787-001	PM06	V	WS	TAMMY L BURGESS 118 SCOTT ST.
High Grass HIGH GRASS					
5/21/2019	X-005788-001	PM06	V	DB	DONALD R. CARRITHERS 300 BANK ST
High Grass -Sent citation 7018 1130 0000 5357 7264. f/u 5/30/31 - if not cut email to contractor (Justin Overby - dwoverby@aol.com					
5/21/2019	X-005789-001	PM06	V	WS	MOON, KAREN 1601 CLAY ST
High Grass HIGH GRASS					
5/21/2019	X-005791-001	PM06	V	DB	CARRITHERS, DONALD R 300 BANKS ST
High Grass Sent Citation 7018 1130 0000 5357 7264 - f/u 5/30/2019 - if not cut email Justin Overby to cut grass (dwoverby@aol.com)					
5/21/2019	X-005792-001	PM06	V	DB	SMILES APT LLC 809 COOL SPRING STREET A&B
High Grass send citation 7019 0160 0001 1602 7333 - f/u 5/30/2019 - if not cut email to Justin Overby at dwoverby@aol.com					
5/21/2019	X-005793-001	PM06	V	DB	DEUTSCHE BANK NATIONAL TRUST 813 COOL SPRING STREET
High Grass send citation - 7019 0160 0001 1602 7340 - f/u 5/30/2019 - If grass is not cut send email to Justin Overby (dwoverby@aol.com)					
5/21/2019	X-005794-001	PM06	V	WS	MITCHELL F RABIL FAMILY IRREV 1513 CLAYST.
High Grass HIGH GRASS					
5/21/2019	X-005797-001	PM06	A	WS	VINCENZA CASCINO 1300 armory dr.
High Grass SPOKE WITH MANAGER OF FAMILY BUFFET, AND SHOWED HER AREAS THEY WERE RESPONSIBLE FOR GRASS CUTTING, AND WHERE SOUTHAMPTON SHOPPING CTR. PROPERTY LINES STOPPED. MANAGER SAID THEY WOULD TAKE CARE OF THERE AREAS FOR HIGH GRASS					
5/21/2019	X-005724-003	PM06	A	DB	INSPIRE COMMERCIAL LLC 1457 ARMORY DRIVE
High Grass High Grass High Grass - F/U 5/24/2019 GRASS HAS BEEN CUT CLOSE TICKET					
5/22/2019	X-005735-002	PM06	V	B/S	HALL, SAMUEL A. 402 WILSON ST
High Grass High Grass - send citation 7019 0160 0001 1602 5032 - f/u 5/22/2019 -					
5/22/2019 - GRASS IS NOT CUT - SEND TO CONTRACTOR TO CUT.					
5/22/2019	X-005796-001	PM06	V	WS	R W TYLER & ASSO. 133 south st.
High Grass HIGH GRASS					
5/22/2019	X-005798-001	PM06	V	WS	RICHARD B & NANCY WEEKS 304 MADISON ST
High Grass HIGH GRASS					

DATE INSP	RECORD/INSP	INSP TYPE	RESULTS	INSPECTOR	OWNER PROPERTY ADDRESS
Remarks for X-005798-001 continued...					
5/22/2019	X-005799-001	PM06	V	WS	DAVID G. & PHYLLID F. CARROLL 1625 DORCHESTER STREET
High Grass HIGH GRASS					
5/22/2019	X-005801-001	PM06	V	LG	314 Wasington Street
High Grass Citayion sent on 5/23/2019					
5/22/2019	X-005803-001	PM06	V	B/S	TALLEY REAL ESTATE LLC 609 CHESTNUT ST.
High Grass HIGH GRASS					
5/22/2019	X-005804-001	PM06	V	B/S	DUSTIN R & BRITTNEY EARNEST 512 WALNUT ST
High Grass HIGH GRASS					
5/22/2019	X-005805-001	PM06	V	B/S	SOUTHAMPTON FRANKLIN HABITAT 407 S. HIGH ST.
High Grass HIGH GRASS					
5/22/2019	X-005806-001	PM06	V	B/S	AMBER K RICKS 507 S HIGH
High Grass HIGH GRASS					
5/22/2019	X-005807-001	PM06	V	B/S	EDDIE POWELL 309 EDWARDS ST
High Grass HIGH GRASS					
5/22/2019	X-005808-001	PM06	V	B/S	DREWRY, ALLEN 303 BOGART ST
High Grass HIGH GRASS					
5/22/2019	X-005810-001	PM06	V	B/S	ALAN J WINSLOW 307 BOGART ST
High Grass HIGH GRASS					
5/22/2019	X-005747-002	PM06	A	WS	DEBORAH L PARKER
High Grass High Grass HIGH GRASS 136 DALE CIRCLE/ GRASS HAS BEEN CUT CLOSE TICKET					
5/22/2019	X-005737-002	PM06	A	B/S	WHITE, MILDRED 1031 SOUTH ST
High Grass High Grass HIGH GRASS - GRASS IS CUT - CLOSE.					
5/22/2019	X-005734-002	PM06	A	B/S	TYLER, R. W. AND ASSOCIATES, LTD 411 MADISON ST
High Grass High Grass - GRASS IS CUT - CLOSE					
5/22/2019	X-005739-002	PM06	A	DB	MCCLENNY, RONALD 1101 RAILROAD AVE
High Grass High Grass HIGH GRASS - GRASS IS CUT - CLOSE					
5/22/2019	X-005718-003	PM06	A	DB	HORACE LEE BOWLES JR. 1221 ROSEWOOD AVE R6.1
High Grass High Grass High Grass send citation 7018 1130 0000 5357 7158. F/U TO SEE IF GRASS HAS BEEN CUT ON 5/17/2019. SENT TO CONTRACTOR W/F/U 5/22/2019					
CLOSE - CUT					
5/22/2019	X-005786-001	PM11	A	B/S	DELOATCH, SHANTE 129 VERNA ST 2385
Other/Misc. REPORT RECEIVED FROM ADJOINING PROPERTY OWNER AT 124 HOLLY COVE STREET ABOUT DEAD TREE THAT WAS STRUCK BY LIGHTING THREATENING TO FALL ON NEIGHBORING PROPERTY.					

PLEASE F/U WITH A CALL TO MR DILDAY AT (757) 650-8439.

DATE INSP	RECORD/INSP	INSP TYPE	RESULTS	INSPECTOR	OWNER PROPERTY ADDRESS
Remarks for X-005786-001 continued...					
5/22/2019 sPOKE WITH DILDAT ...TREE LEANS TOWARDS HIS PROPERTY, BUT HAVE FALLEN OVER. ASK HIME TO COMMUNICATE WITH OWNER OF TREE. STATED THAT WE WILL JUST MAKE OWNER BE AWARE OF THEIR TREE LEANING AS A COURTESY PREVENTING MEASURE.					
5/23/2019	X-005740-002	PM06	A	B/S	BRIAN JAMAAL WHITEHURST
High Grass High Grass HIGH GRASS sent citation 7019 0160 0001 1602 5070 - f/u 5/22/2019					
5/22/2019 - nIS CUT - CLOSE					
5/23/2019	X-005800-001	B026	A	B/S	BRADSHAW, JOEL 300 NORTH MAIN STREET 205
OTHER/BUILDING CERTIFICATE OF OCCUPANCY - SPOKE WITH MS. VICKIE PERSAUD. WAS LOOKING TO GET COPY OF CO FOR THIS BUSINESS. HAVE TO DO SOME RESEARCH AND TOLD HER THAT WE WOULD GET BACK WITH HER. (252)642-5345.					
NO CO ON FILE. CALL LEFT MS PERSAUD SSAGE TO CALL BACK. WILL ASK HER TO ASK OWNER ABOUT CO AND PERHAPS IF THEY DO NOT HAVE ONE, MAY APPLY FOR ONE.					
5/23/2019	X-005727-002	PM06	A	WS	FRANKLIN SUMMIT LLC 104-222-B1 0 N. COLLEGE
High Grass High Grass High Grass/GRASS CUT CLOSE OUT TICKET					
5/23/2019	X-005802-001	PM06	V	LG	402 WASHINGTON sTREET
High Grass CITATION SENT ON 5/23/2019					
5/23/2019	X-005809-001	PM08	A	LG	Paxton Construction Corp. 0 South Street
Demolition of Structure DEMOLITION COMPLETE AND TRASH CLEANED UP					
5/23/2019	X-005811-001	B023	A	BG	Barretts Church Rd
9-1-1 (IDENTIFICATION) 911 adress for new residential home					
5/23/2019	X-005720-003	PM06	A	DB	DARRELL BRADSBY ET AL 302 STONEWALL STREET
High Grass High Grass High Grass - send citation - 7018 1130 0000 5357 7202- F/U ON 5/20/2019.					
Send to contractor. f/u 5/23/2019					
Grass is cut.					
5/23/2019	X-005729-003	PM06	V	DB	JOHNNY GRANDVILLE SHEEHY 212 SOUTH ST
High Grass High Grass High Grass SEND CITATION - 7018 1130 0000 5357 7202 - F/U 5/20/2019.					
Send to contractor f/u 5/23/2019					
5/23/2019 - STILL NOT CUT BY CONTRACTOR. W/F/U 5/24/2019					
5/24/2019	X-005729-004	PM06	A	DB	JOHNNY GRANDVILLE SHEEHY 212 SOUTH ST
High Grass High Grass High Grass High Grass SEND CITATION - 7018 1130 0000 5357 7202 - F/U 5/20/2019.					
Send to contractor f/u 5/23/2019					
5/24/2019 - is cut by contractor.					
5/24/2019	X-005744-003	PM06	A	WS	HENRY OLDS 213 WILLIS RD.
High Grass High Grass HIGH GRASS/ GRASS CUT , CLOSE TICKET					

DATE INSP	RECORD/INSP	INSP TYPE	RESULTS	INSPECTOR	OWNER PROPERTY ADDRESS
Remarks for X-005744-003 continued...					
5/24/2019	X-005751-003	PM06	A	WS	DEBORAH L PARKER ET ALS 136 DALE CIRCLE
High Grass High Grass HIGH GRASS /GRASS CUT ,CLOSE TICKET					
5/24/2019	X-005724-004	PM06	A	WS	INSPIRE COMMERCIAL LLC 1457 ARMORY DRIVE
High Grass High Grass High Grass/ grass cut close ticket					
5/24/2019	X-005812-001	PM06	V	WS	ALVIN E & ALFREDA TALTON HARRIS 122 west second ave
High Grass HIGH GRASS					
5/24/2019	X-005813-001	Z006	V	WS	RIGHT OF WAY old sedley rd
SIGNS REMOVED POLITICAL SIGN FROM PUBLIC RIGHT OF WAY					
5/24/2019	X-005814-001	Z006	V	WS	100 CRESENT DR
SIGNS POLITICAL SIGNS ON PUBLIC RIGHT OF WAY, GAVE HOME OWNER COPY OF ORDINANCE,GAVE HER CHANCE TO REMOVE SIGNS BEFORE I LEFT, SHE REMOVED, I TOLD HER SHE COULD PUT THEM BACK OUT AUG. 7TH					
5/24/2019	X-005815-001	Z006	V	WS	FRETTS CONST. 1001 CLAY ST.
SIGNS REMOVED CONTRACTOR SIGN LEFT IN YARD 45+ DAYS AFTER COMPLETION OF JOB					
5/24/2019	X-005816-001	PM06	V	B/S	ALVIN HARRIS & TALTON HARRIS 210 cobb st.
High Grass HIGH GRASS					
5/24/2019	X-005817-001	PM06	V	B/S	ALVIN E HARRIS 212 COBB ST
High Grass HIGH GRASS					
5/24/2019	X-005818-001	PM06	V	WS	KARIF B WALLOE 429 cobb st.
High Grass HIGH GRASS					
5/24/2019	X-005751-002	PM06	A	WS	DEBORAH L PARKER ET ALS 136 DALE CIRCLE
High Grass High Grass HIGH GRASS/ GRASS CUT, CLOSE TICKET					
5/28/2019	X-005794-003	PM06	A	WS	MITCHELL F RABIL FAMILY IRREV 1513 CLAYST.
High Grass grass has been cut /CLOSE TICKET					
5/28/2019	X-005781-003	PM06	A	WS	ELWOOD T. SR. & BARBARA M. 124 hunterdale rd.
High Grass High Grass HIGH GRASS/ GRASS HAS BEEN CUT/ CLOSE TICKET					
5/28/2019	X-005751-004	PM06	A	WS	DEBORAH L PARKER ET ALS 136 DALE CIRCLE
High Grass High Grass HIGH GRASS /GRASS CUT ,CLOSE TICKET					
5/28/2019	X-005741-003	PM06	A	WS	J P MORGAN CHASE BANK 611 WEST 2ND AVE.
High Grass GRASS HAS BEEN CUT/ CLOSE TICKET					
5/28/2019	X-005724-005	PM06	A	WS	INSPIRE COMMERCIAL LLC 1457 ARMORY DRIVE
High Grass GRASS HAS BEEN CUT					
5/28/2019	X-005755-003	PM06	A	B/S	FRANLIN EQUIPMENT 0 MECHANIC STREET
High Grass High Grass - SEND CITATION 7018 1130 0000 5357 7240 - F/U O 5/24/2019/ GRASS IS CUT					
5/28/2019	X-005754-003	PM06	A	B/S	FRANKLIN EQUIPMENT 325 EAST SECOND AVENUE
High Grass High Grass - SEND CITATION - 7018 1130 0000 5357 7240/ GRASS HAS BEEN CUT					

DATE INSP	RECORD/INSP	INSP TYPE	RESULTS	INSPECTOR	OWNER PROPERTY ADDRESS
Remarks for X-005754-003 continued...					
5/29/2019	X-005799-002	PM06	V	WS	DAVID G. & PHYLLIS F. CARROLL 1625 DORCHESTER STREET
High Grass High Grass HIGH GRASS					
5/29/2019	X-005782-003	PM06	A	G/S	M&M PROPERTY INVESTMENT L L C
High Grass High Grass HIGH GRASS/117 west second ave. GRASS HAS BEEN CUT					
5/29/2019	X-005796-003	PM06	A	WS	R W TYLER & ASSO. 133 south st.
High Grass High Grass HIGH GRASS/ GRASS HAS BEEN CUT					
5/29/2019	X-005798-003	PM06	A	WS	RICHARD B & NANCY WEEKS 304 MADISON ST
High Grass High Grass HIGH GRASS/ GRASS HAS BEEN CUT					
5/29/2019	X-005799-003	PM06	V	WS	DAVID G. & PHYLLIS F. CARROLL 1625 DORCHESTER STREET
High Grass High Grass High Grass HIGH GRASS/ SENT EMAIL TO JUSTIN TO CUT THIS PROPERTY					
5/29/2019	X-005819-001	B010	V	G/S	n/a
SIGNS left door hanger on windshield of passenger van, political signs on van ,left number to call and discuss					
5/29/2019	X-005782-002	PM06		WS	M&M PROPERTY INVESTMENT L L C
High Grass High Grass HIGH GRASS					
5/30/2019	X-005789-003	PM06	A	WS	MOON, KAREN 1601 CLAY ST
High Grass High Grass HIGH GRASS/ grass has been cut					
5/30/2019	X-005792-003	PM06	A	WS	SMILES APT LLC 809 COOL SPRING STREET
High Grass High Grass send citation 7019 0160 0001 1602 7333 - f/u 5/30/2019 - if not cut email to Justin Overby at dwoverby@aol.com/ GRASS HAS BEEN CUT					
5/30/2019	X-005793-003	PM06	A	WS	DEUTSCHE BANK NATIONAL TRUST 813 COOL SPRING STREET
High Grass High Grass send citation - 7019 0160 0001 1602 7340 - f/u 5/30/2019 - If grass is not cut send email to Justin Overby (dwoverby@aol.com) / GRASS HAS BEEN CUT					
5/30/2019	X-005801-003	PM06	A	WS	314 Wasington Street
High Grass High Grass Citayion sent on 5/23/2019/ GRASS HAS BEEN CUT					
5/30/2019	X-005804-003	PM06	A	WS	DUSTIN R & BRITTNEY EARNEST 512 WALNUT ST
High Grass High Grass HIGH GRASS/ GRASS HAS BEEN CUT					
5/30/2019	X-005805-003	PM06	A	WS	SOUTHAMPTON FRANKLIN HABITAT 407 S. HIGH ST.
High Grass High Grass HIGH GRASS/ GRASS HAS BEEN CUT					
5/30/2019	X-005806-003	PM06	A	G/S	AMBER K RICKS 507 S HIGH
High Grass High Grass HIGH GRASS/ GRASS HAS BEEN CUT					
5/30/2019	X-005787-003	PM06	A	WS	TAMMY L BURGESS 118 SCOTT ST.
High Grass High Grass HIGH GRASS/ GRASS HAS BEEN CUT					
5/31/2019	X-005822-001	B025	A	P/G	Leroy Smith Forks of the River

EROSION & SEDIMENT Citizen called concerning erosion on property near river. Has lost approximately 20 ft of land in last couple decades. Near boat ramp, wake from passing boats most likely culprit along with natural river erosion. No wake buoy recently installed may be helping. Homeowner requesting to possibly install rip rap along shoreline. We directed homeowner to contact

DATE INSP	RECORD/INSP	INSP TYPE	RESULTS	INSPECTOR	OWNER PROPERTY ADDRESS
Remarks for X-005822-001 continued...					
the Army Corps of Engineers, provided homeowner with contact information. Any work to be done will have to be permitted through the Army Corps.					
5/31/2019	X-005823-001	PM06	V	WS	PEGGY J BISARD ET ALS 119 dale circle
High Grass HIGH GRASS					
5/31/2019	X-005824-001	PM06	V	WS	DR. MAURICE E YOUNG 104 CRESENT DR
High Grass HIGH GRASS					
5/31/2019	X-005825-001	Z006	V	WS	DOMINOES ARMORY DR
SIGNS ADVERTISEMENT SIGN ON RIGHT OF WAY					
5/31/2019	X-005826-001	Z006	V	WS	N/A COUNTRY CLUB RD.
SIGNS REMOVED POLITICAL SIGN FROM RIGHT OF WAY					
5/31/2019	X-005827-001	Z006	V	WS	N/A COUNTRY CLUB RD.
SIGNS ADVERTISEMENT SIGN ON RIGHT OF WAY/ REMOVED					
5/31/2019	X-005828-001	PM06	V	WS	JUDITH M BLOOM 219 HOMESTEAD RD.
High Grass HIGH GRASS					
5/31/2019	X-005829-001	PM06	V	WS	JESSE R & JESSIE L SPENCE 904 HUNTERDALE RD
High Grass HIGH GRASS					
5/31/2019	X-005830-001	B023	A	BG	Dollar General Old Lamb Road
9-1-1 (IDENTIFICATION) GPS of future Dollar General site in Capron w/ Phil Sherman					
TOTAL # of INSPECTIONS: 182					

	A	B	C	D	E	F	G	H	I	J
1	ZONING CLEARANCES REVIEWED AND ISSUED 2019 (CITY)									
2										
3		Retail / Business	New SFD	New Comm	Additions /Alts Commercial	Additions /Alts Residential	Home Occp.	Accessory Structures (signs, fences, pools, decks, etc.)	Tents, Promotional Displays, Other	Totals
4	January			1	5	4	1			11
5	February			1	4	1	3			9
6	March	2	2		4	2	4	2	1	17
7	April		3	1	2	2	1	4	3	16
8	May		1	1	1	2	1	4		10
9	June									
10	July									
11	August									
12	September									
13	October									
14	November									
15	December									
16	Totals	2	6	4	16	11	10	10	4	63

	A	B	C	D	E	F	G	H	I	J
1	ZONING CLEARANCES REVIEWED AND ISSUED 2019 (County)									
2										
3		Retail / Business	New SFD	New Comm	Additions /Alts Commercial	Additions /Alts Residential	Home Occp.	Accessory Structures (signs, fences, pools, decks, etc.)	Tents, Promotional Displays, Other	Totals
4	January		2	1		6	3			12
5	February		3			3	2	6		14
6	March		5	2	1	5	2	1		16
7	April		2	1	2		6	2		13
8	May		8	1		3	2	4		18
9	June									
10	July									
11	August									
12	September									
13	October									
14	November									
15	December									
16	Totals		20	5	3	17	15	13		73

Project Status Report



Environmental Services Division May 2019

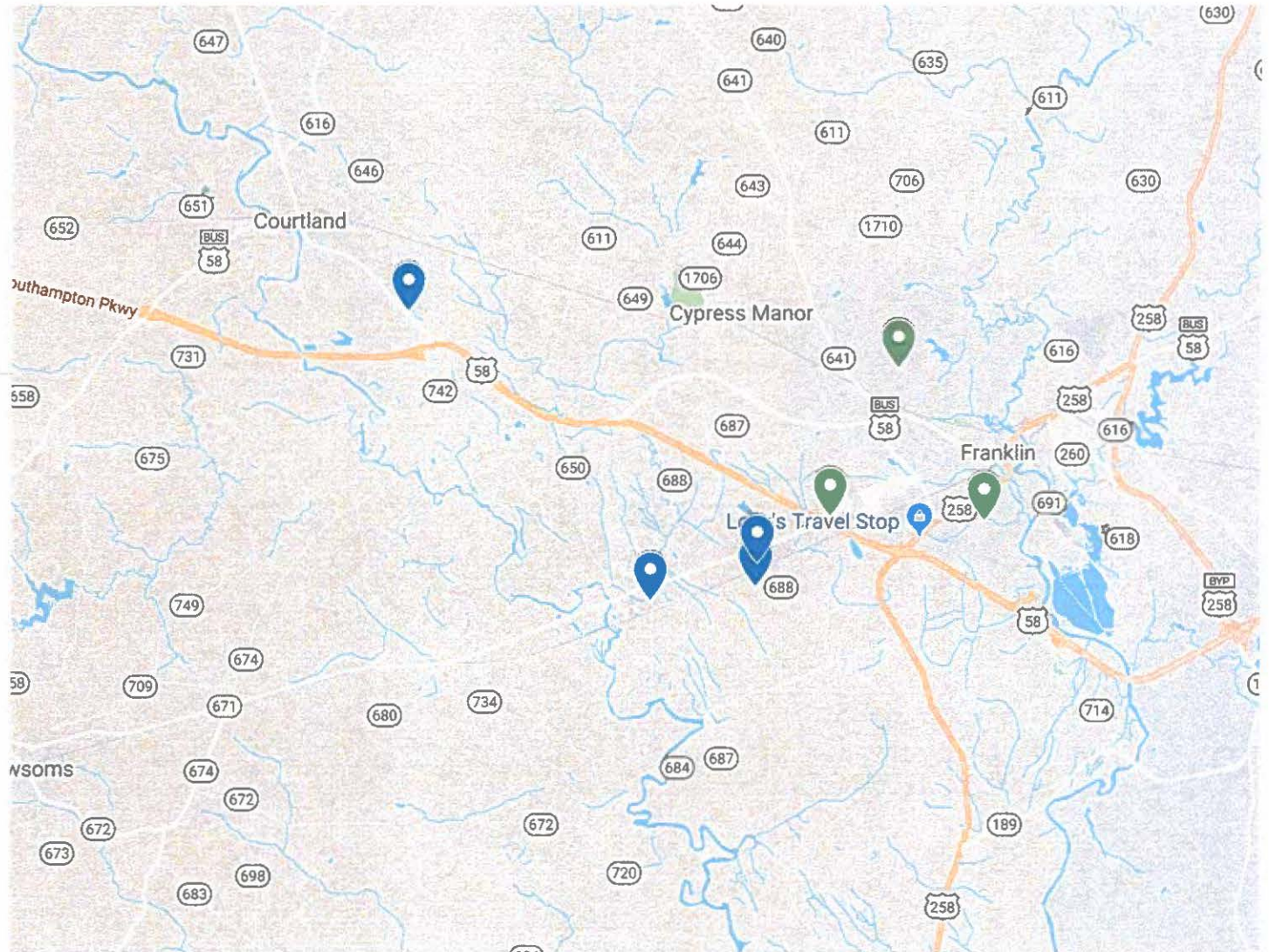
■ : City of Franklin

■ : Southampton County

Current Plan Review/On Hold/Upcoming Projects

May 2019

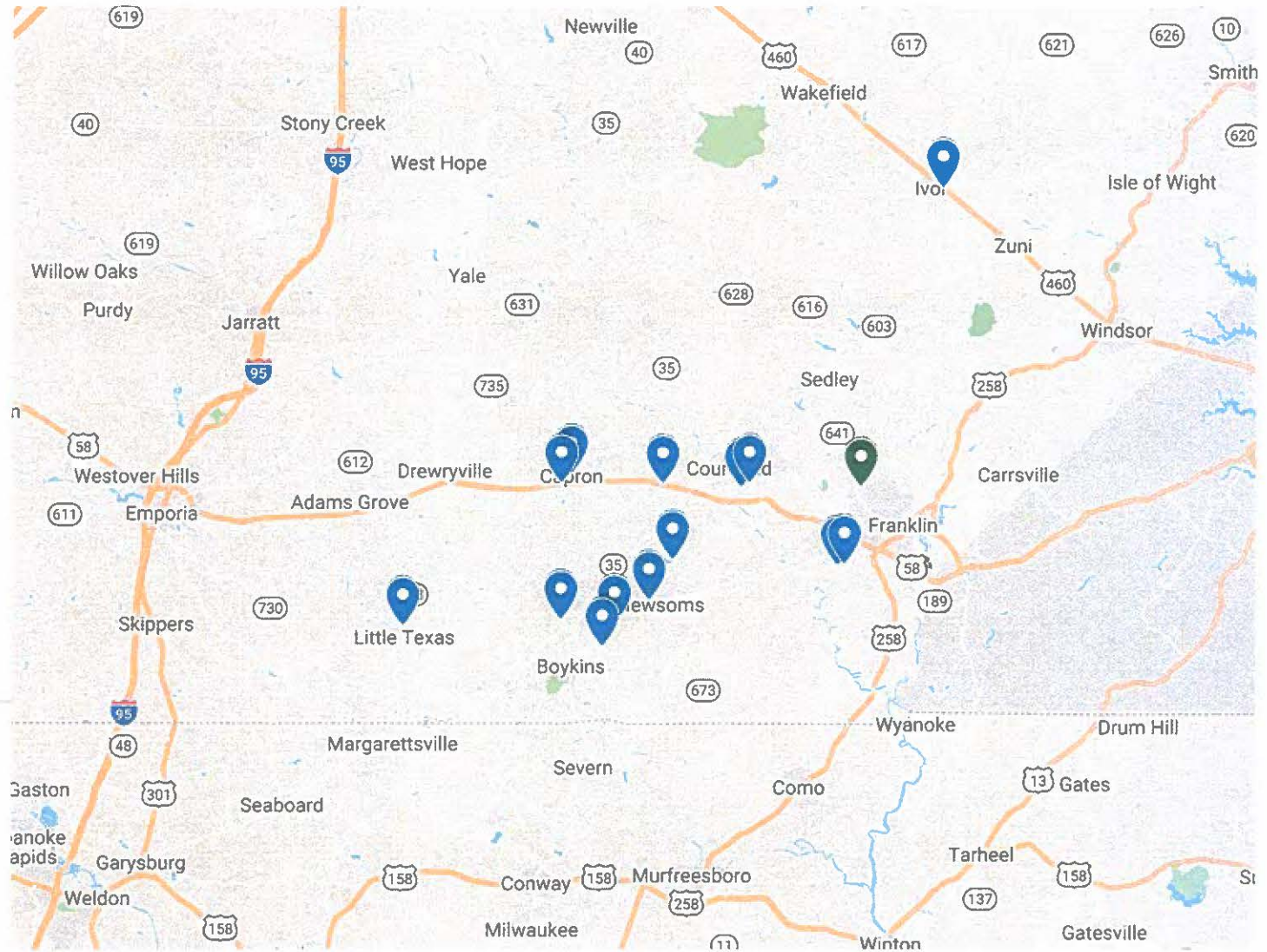
- 📍 McDonald's Improvements
- 📍 Hayden Village
- 📍 SPS Road Improvements
- 📍 Verizon Cell Tower
- 📍 Chip's Transit Parking Lot
- 📍 PRTI Tire Recycling
- 📍 Birdsong Peanuts



Active Construction Projects

May 2019

- Rock Church
- Solar Farm-Pod A
- Solar Farm-Pod B
- Solar Farm-Pod E
- Capron Fire Station
- Rising Star Baptist Church
- Ivor Veterinary Clinic
- ACP Wetland Mitigation
- SA Gym Addition
- Belmont Peanuts
- Woodard Building
- Dardens Mill Dam
- Dollar General Capron
- Enviva Expansion
- Newsoms Storage



PROJECT STATUS REPORT: Franklin - Southampton County (Environmental Services Division)

REPORTING MONTH: MAY 2019

CUP/Site Plan Reviewed Date	Project Title	Project Address	Owner/Applicant Name	Site Plan under Review	Bldg Permit Issued	LD Permit Issued	Total Disturbed Acreage	Design/Inspection Comments
CITY OF FRANKLIN:								
8/25/2017	Rock Church - Gymnasium Bldg	130 Lakeview Road	Rock Church/Kimley Horn	Complete	No	Yes	1.03	ESD approved site plan 8/25/2017 and issued Land Disturbing Permit on 9/20/2017. Crowder and White Contractors are 90% complete with site work. Prepared pad foundation. Bldg plans approved-contractor foundation and framing work completed. Interior construction underway. Performing E & S Control Inspections as required. Site work is 70% complete
11/29/2017	Hayden School (Site design)	Franklin, Virginia	Hoggard-Eure Associates	4th Submittal	Yes	No	1.97	plan design with Community Development Staff on 11/29/2017. Received site plans and drainage computations and site plan review application on December 8, 2017. Performed first site plan review on 12/29/2017. Project review meeting with CD and Public Works Depts on 2/27/2018. Recieved revised site plans on June 1, 2018. Recieved fourth site plan review on 7/19/2018. Developer continued with site redesign on 10/11/2018 for budget purposes. Revisions underway on complete Construction Phasing Plan to secure the Temporary CO. Contacted Luna Development Services early February 2019 and stated they will commence with site work in 30 days. PROJECT ON HOLD NO CONSTRUCTION Developer is in process of obtaining surety bond and land disturbance permit.
3/11/2019 New Project	Verizon Cell Tower	Franklin, Virginia	Clark Nexen Engineers	1st Submittal	No	No	0.65	Received site plans, plan review application w/fees and stormwater management report. Completed the first site plan review on 3/28/2019. Developer progressing with plan preparation - Temp construction easement on plans

PROJECT STATUS REPORT: Franklin - Southampton County (Environmental Services Division)

REPORTING MONTH: MAY 2019

7/17/2018	McDonalds-Site Improvements	Franklin, Virginia	Core States Group	Yes	No	No	0.055	Preliminary site plan submittal for alterations to existing handicap parking and building sidewalk for compliancy with federal ADA federal regulations. Proceeding with reconstruction design of access road. Site plan approved on 9/28/2018. Awaiting contractor selection by McDonalds/Design consultant- Revised project start date from March 2019 to September 2019.
SOUTHAMPTON COUNTY:								
4/25/2018	Mini Self Storage Building	Newsoms, Virginia	S.V. Camp, L.S.	Complete	No	No	0.8	Proposed Mini Self Storage Building. Received site plans on April 25, 2018 and returned First submittal review comments on May 9, 2018. Received second submittal plan set on 6/8/2018 for review. Complete site plan review. Awaiting surety bond and LD Permit application. Issued the LD permit on 9/27/2018. PROJECT ON HOLD BY OWNER - Minor construction work performed to remove topsoil.
10/1/2018	Chip Transit Parking Lot Expansion	Courtland, Virginia	S.V. Camp, L.S.	2nd Submittal	No	No	0.5	Site plan for the proposed parking lot expansion for Jerry Rose/CHIP Transit Trucking business. Received the first submittal 10/1/2018 and Second submittal on 3/21/2019. Conditionally approved site plan on 4/9/2019. Awaiting LD Permit and E&S Inspection Fees from Gray & Sons Contractor. PROJECT IS ON HOLD By Contractor
11/26/2018	Dollar General Store (New Store)	Capron, Virginia	Summit Design and Engineering	1st Submittal	No	No	2.55	Proposed Retail Commercial Bldg Project in the Town of Capron on Old Lamb Road and Route 58. Forwarded site plan review comments to Summit Design on 12/20/2018. <u>Design Engineer is preparing to re-submit revised plans based on County Plan review comments from 12/2019. Recieved second plan submittal on 2/25/2019. Site plan was conditionally approved on 4/4/2019. Recieved VSMP coverage letter on April 23, 2019 approved cost estimate April 24, 2019 Pre Construction meeting/Notice to Proceed on 5/30/2019</u>

PROJECT STATUS REPORT: Franklin - Southampton County (Environmental Services Division)

REPORTING MONTH: MAY 2019

11/30/2018	Enviva Pellet Processing Expansion Project	Southampton County, Virginia	Kiewit	Ist Submittal	No	No	19.58	Proposed plant expansion project in the Southampton Industrial Authority on Rose Valley Road. Completed Site plan and Stormwater Managemnt Plan reviews. Conducted conference call with design engineer on February 2019 to resolve stormwater design. <u>Awaiting the site plan and stormwater management report resubmittal in late February 2019. Conditional plan approval on 2/26/2019 waiting on plan submittal. Surety bond approved 4/11/2019 on and recieved VSMP coverage letter on 4/15/2019. Pre-Construction Meeting on 4/23/2019</u>
1/15/2019	Woodard Property	Southampton County, Virginia	Jeff Robinson and Associates	Ist Submittal	No	No	0.64	Performed site plan review comments on 1/15/2019 and received second submittal on 2/12/2019. F-S Comm Development-ESD addressing redesign requests from consultant engineer. Waiting for resubmittal of site plan with modifications per Engineers request. <u>Conditional Site plan approval 3/22/2019. Surety Cash Bond Approval 4/1/2019 - Pre-Construction mtg 4/5/2019 Performing E&S Control Inspections as required.</u>
9/27/2017	Rivers Mill Dam/Site Remediation	Capron, Virginia	Kimley Horn	Complete	None	None	3.98	Remediation plan previously reviewed and approved by the USACOE. Kimley Horn submitted plans to COF-CD 7/17/2017 for review. Site plans resubmittal to COF-ESD on 9/6/2017 for approval. Property owner was issued the LD permit on 10/2/2018. On-site pre-construction meeting on 10/15/2018. Performed several site inspections and contractor completed the initial work for 2018. Awaiting the Phase 2 in the Spring of 2019 by the Department of Forestry. Completed planting of wetland tree seedlings on 4/15/2019 and removed silt fencing on 4/24/2019.

PROJECT STATUS REPORT: Franklin - Southampton County (Environmental Services Division)

REPORTING MONTH: MAY 2019

2/11/2019	Belmont Peanuts	Capron, Virginia	Kimley Horn	1st Submittal	None	None	4.7	<p>Environmental Services Division (ESD) met with the design consultant in City Hall on 1/9/2019 and onsite on 1/15/2019 to discuss site design, construction schedule and plan review requirements. ESD will meet with design team again on 2/20/2019 to discuss site plan review comments and possible site redesign options (Value engineering) in City Hall at 2:30pm. Received second submittal on 3/7/2019 waiting on SWPPP, surety bond and LD App with fees. <u>Site Plan Conditionally approved on 3/13/2019 Pre-Construction Meeting on 4/2/2019 Surety Bond Approved 3/28/2019 DEQ Coverage Letter 4/15/2019. Performing E.&S/SWM Inspections as required.</u></p>
11/20/2017	Newsome Volunteer Fire Department Bldg Addition	Newsome, Virginia	Kimley Horn	Complete	No	Yes	0.27	<p>Approved site plan and issued LD Permit on 11/20/2017. Site contractor excavated bldg addition area to prep for pad foundation and parking lot near front of project. Contractor completed building pad and building addition. Proceeding with completing interior work and exterior paving. Project substantially complete-remaining landscaping work to be completed by firehouse staff. Performed last site inspection 3/14/2019 Released surety bond on 3/26/2019 closed County Land Disturbance Permit on 4/16/2019.</p>
10/22/2018	Southampton Academy	Courtland, Virginia	Kimley Horn	1st Submittal	No	No	0.8	<p>ESD received the first plan submittal 10/22/2018 and second plan submittal 1/1/2019. The site plan is conditionally approved and the design consultant/developer is preparing to secure the surety bond and land disturbance permit. Developer secured the LD permit on 3/11/2019 and ESD sent Surety Bond request on SHC Attorney on 3/11/19. Received surety bond approval 3/15/2019. Pre-Construction meeting on 3/26/2019.</p>

PROJECT STATUS REPORT: Franklin - Southampton County (Environmental Services Division)

REPORTING MONTH: MAY 2019

11/30/2017	Capron Volunteer Fire Department	Capron, Virginia	TAM Consultants	Complete	No	Yes	1.76	Approved site plan and issued LD Permit on 11/30/2017. Forwarded approved plan and LD Permit to Chief V. Francis for additional processing. No sitework activity to date. Contractor preparing the footing and pad for rebar installation. Placed concrete foundation/Erected the building framing and outer fascia panels and roofing. Interior construction work progressing. Minor site work and final stabilization required. Performing E & S Control Inspections as required.
10/18/2018	Dominion Energy Roadway Improvement at Southampton Power Station	Southampton County	Golder Associates, P.C.	Complete	No	No	0.5	First submittal 10/18/2018 and second submittal 1/31/2019. Site plan is approved. Site work needs to be completed during the plant closure. Land Disturbance permit was issued in advance of power plant closure to ensure no delays occurred with respect to plant operations. Dominion Energy is preparing to send COF a separate check for E & S Control Inspection fees \$100.00. PROJECT ON HOLD by Dominion Energy
1/24/2018	Ivor Veterinary Clinic	Ivor, Virginia	MSA, P.C.	Complete	No	No	1.97	Construction of proposed Veterinary Clinic on Route 460 with Wet Pond/Dry hydrant in rear. Received first submittal on 1/24/2018; Second submittal on 2/28/2018 and third submittal on April 3, 2018 to address the Town water operator comments. Site plan approval May 21, 2018. Awaiting surety bond, Issued the LD permit and Construction DEQ coverage letter on 9/21/2018. Pre-Construction meeting on 9/28/2018. Site work commenced on 10/10/2018. Contractor installed proposed water line, driveway culvert at Route 460 and backfilled around building foundation. Performing E & S Control/SWPPP Inspections as required. Site work is 100% complete.

PROJECT STATUS REPORT: Franklin - Southampton County (Environmental Services Division)

REPORTING MONTH: MAY 2019

6/13/2018	Gray & Sons Construction - Equipment Building	17437 Johnsons Mill Road	S.V. Camp, L.S.	Complete	No	Yes	0.8	Received first plan submittal on 6/13/2018. Proposed Equipment building to used for equipment maintenance in the contractor laydown yard. Site plan approved..schedule pre-construction meeting with contractor Issued LD Permit on 7/3/2018. Foundation and exterior walls have been erected additional site work is progressing. Interior work is ongoing. Minor delys in completing sitework. Performing E & S Control Inspections as required. Site work is 100% complete.
11/27/2018	Wetland Mitigation Project - Chernohaka ACP Project	Southampton County Industrial Park	Alliance Consulting, Inc.	No	No	No	42	Wetland Mitigation Project in the Southampton County Industrial Park - Project will support the Atlantic Coast Pipeline wetland credit requirement. Met with designer and contractor on 2/13/19 to discuss finalizing the site design and instruct the contractor to provide additional soil blanket matting on berms. Performing E & S Control/SWPPP Inspections as required. <u>Site work is substantially complete to include planting of wetland grasses/tree seeds 3/2019 but requires contractor to return to perform additional site stabilization/fine grading work during the week of 3/15/2019. Site work is 100% complete.</u>
5/9/2018	Rising Star Baptist Church	30277 Little Texas Road	Vernon Kee/S.V. Camp, L.S.	Complete	Yes	Yes	0.96	Completed site plan review 6/2018. Issued Land disturbance permit on June 21, 2018. Contractor proceeding with sitework/E&S control plan as per the approved site plan. Contractor completed building foundation, walls and roof. Proceeding with interior work. Performing E & S Control Inspections as required. Contractor resuming completion of site work. Site work is 90% complete.

PROJECT STATUS REPORT: Franklin - Southampton County (Environmental Services Division)

REPORTING MONTH: MAY 2019

3/30/2017	Southampton Solar POD A	Southampton County	Signal Energy, LLC	Complete	Yes	Yes	340.54	Solar Panel construction complete. Permanent seeding complete - 100% coverage All silt fencing has been removed in POD A1 and A2. Super silt fencing remains in POD A3 and A4. Released additional Super Silt Fencing and CRAFS in POD A3 on 2/15/2019.
4/3/2017	Southampton Solar POD B	Southampton County	Signal Energy, LLC	Complete	Yes	Yes	207.53	Solar Panel construction complete. Permanent seeding complete. Landsaver Environmental is performing additional seeding and stabilization work on the major slopes in POD B1 and B2. Silt fence removal was approved in limited areas in PODS B1, B2 and B3. Signal energy has contracted with Custom Seeding to perform remediation work in POD B1 in advance of DEQ site visit on 2/27/2019. Subcontractor is continuing with site stabilization work and E&S Control/SWPPP Inspections continuing. Site work is 40% complete.
5/5/2017	Southampton Solar POD E	Southampton County	Signal Energy, LLC	Complete	Yes	Yes	356.87	Grading and Clearing and Grubbing Operations completed. E & S Control measures in place. Panel construction complete. Silt fence removal was approved in limited areas of POD E1, E2, and E4. Contractor performing additional site stabilization in sloped areas-Nansemond Contracting. Signal Energy/Sukut Construction performing punch list items from Dominion Energy.
5/22/2017	Southampton Solar POD C	Southampton County	Signal Energy, LLC	Complete	Yes	Yes	22.6	Grading and seeding operations needed. E & S Control measures in place. Panel installation complete. Contractor is performing additional work on stone flumes and regrading slopes. Landsaver Environmental is performing additional seeding and stabilization work on the major slopes near wetlands. Signal Energy/Sukut Construction performing punch list items from Dominion Energy. Received the DEQ Letter for Notice of Termination on 4/12/2019

DELINQUENT MEALS & LODGING TAX REPORT AS OF MAY 20, 2019

(DUE APRIL 20, 2019)

MEALS TAX

BUSINESS NAME	MONTH DELINQUENT	TOTAL MONTHS DELINQUENT
CORNER OF SOUTH INC	MARCH 2019	1
FRANKLIN'S SEAFOOD & STEAK HOUSE	MARCH 2019	1
JAI SHREE KRISHNA T/A FRANKLIN BOWLING CENTER	FEBRUARY 2019 MARCH 2019	2
MAN CORPORATION T/A MAN MARKET	FEBRUARY 2019 MARCH 2019	2

LODGING TAX

BUSINESS NAME	MONTH DELINQUENT	TOTAL MONTHS DELINQUENT

ALL LODDGING TAX ACCOUNTS ARE CURRENT

**New Business Up-date
May 2019**

Business Name	Location	Contact Info	Type of Service
Southern Support Behavioral Health Care LLC/Vickie Mitchell-Persaud/Owner	300 North Main Street Franklin, Virginia 23851	252-642-5345	Health Service
Sherese Lankford	1906 Harris Street Apt. 6 Franklin, Virginia 23851	757-556-1621	Medical Transportation
Priate's Cove Services/Michael Peele/Owner	620 Hunterdale Road Franklin, Virginia 23851	757-323-8416	Landscaping
Powell and Son LLC/Robert Powell/Owner	308 Oak Street Franklin, Virginia 23851	757-556-9302	Contractor

	A	B	C	D	E	F	G	H	I	K	L
34	Social Media -Facebook clicks				1500			Senior Citizens		439	
35	Total				1500			Volunteers		344	
36								Total		4559	
37	Senior Citizens				439						
38	Total				439						
39											
40											
41					# Vol	# Days	Total				
42	Open Recreation				2	24	48				
43	Tball				14	20	280				
44	Karate				4	4	16				
45	Total						344				



June 2019
 Franklin Department of Parks and Recreation
 Program
 Program Specialist: Sammara Bailey



Mon	Tue	Wed	Thu	Fri	Sat
					1 10AM-4PM Open Recreation 9:30AM
3 10AM-2PM Senior Services 3PM-6PM Feeding Program 2PM-6:30PM Open Recreation 5:30-7:30PM	4 10AM-2PM Senior Services 3PM-6PM Feeding Program 2PM-6:30PM Open Recreation 5:30-7:30PM	5 10AM-2PM Senior Services 3PM-6PM Feeding Program 2PM-6:30PM Open Recreation 5:30-7:30PM	6 10AM-2PM Senior Services 3PM-6PM Feeding Program 2PM-6:30PM Open Recreation Bid Whiz 7PM	7 10AM-2PM Senior Services 5:30PM-6:30PM Junior Youth Empowerment 7PM-8PM Aikido	8 10AM-4PM Open Recreation 9:30AM Deltas 10am Kappas 10am
10 10AM-2PM Senior Services 3PM-6PM Feeding Program 2PM-6:30PM Open Recreation 5:30-7:30PM	11 10AM-2PM Senior Services 3PM-6PM Feeding Program 2PM-6:30PM Open Recreation 5:30-7:30PM	12 10AM-2PM Senior Services 3PM-6PM Feeding Program 2PM-6:30PM Open Recreation 5:30-7:30PM Bingo/Prizes	13 10AM-2PM Senior Services 3PM-6PM Feeding Program 2PM-6:30PM Open Recreation Bid Whiz 7PM	14 10AM-2PM Senior Services 5:30PM-6:30PM Junior Youth Empowerment 7PM-8PM Aikido	15 10AM-4PM Open Recreation 9:30AM
17 10AM-2PM Senior Services 3PM-6PM Feeding Program 2PM-6:30PM Open Recreation 5:30-7:30PM Summer Jam Starts Armory Park Pool Opens	18 10AM-2PM Senior Services 3PM-6PM Feeding Program 2PM-6:30PM Open Recreation 5:30-7:30PM	19 10AM-2PM Senior Services 3PM-6PM Feeding Program 2PM-6:30PM Open Recreation 5:30-7:30PM	20 10AM-2PM Senior Services 3PM-6PM Feeding Program 2PM-6:30PM Open Recreation Bid Whiz 7PM	21 10AM-2PM Senior Services 5:30PM-6:30PM Junior Youth Empowerment 7PM-8PM Aikido Field Trip-Roller Skating	22 Family Wellness Funday Armory Park 10AM-2PM
24 10AM-2PM Senior Services 3PM-6PM Feeding Program 2PM-6:30PM Open Recreation 5:30-7:30PM	25 10AM-2PM Senior Services 3PM-6PM Feeding Program 2PM-6:30PM Open Recreation 5:30-7:30PM Field Trip-Library	26 10AM-2PM Senior Services 3PM-6PM Feeding Program 2PM-6:30PM Open Recreation 5:30-7:30PM	27 10AM-2PM Senior Services 3PM-6PM Feeding Program 2PM-6:30PM Open Recreation Bid Whiz 7PM Field Trip-Library	28 10AM-2PM Senior Services 5:30PM-6:30PM Junior Youth Empowerment 7PM-8PM Aikido Field Trip- Bowling Alley	29 10AM-4PM Open Recreation 9:30AM

June 2019

Franklin Department of Parks and Recreation
Athletics
Sammara Bailey



****All Activities will be held at
Armory Park ****

Mon	Tue	Wed	Thu	Fri	Sat
					1 DTMF TBall League Home game
3	4 Adult Soccer 7pm,8pm,9pm	5	6	7	8
10 Camp25 Soccer League 6pm,7pm	11 Adult Soccer 7pm,8pm,9pm	12 Camp25 Soccer Game 6pm,7pm	13 Church League 7PM,8PM,9PM Adult Kickball 7PM,8PM	14	15
17 PDCCC Softball Tourny	18 Adult Soccer 7pm,8pm,9pm PDCCC Softball Tourny	19 PDCCC Softball Tourny	20 Camp25 Soccer Game 6pm,7pm Adult Kickball 7PM,8PM	21	22
24 PDCCC Softball Tourny	25 Adult Soccer 7pm,8pm,9pm PDCCC Softball Tourny	26 PDCCC Softball Tourny	27 Camp25 Soccer Game 6pm,7pm Adult Kickball 7PM,8PM	28	29

CITY CLIPS

MAY 2019



www.franklinva.com

IMPORTANT DATES TO REMEMBER:

Recycling Dates –

May 3rd, 4th, 16th, 17th, 30th & 31st

(All meetings below are held in Council Chambers at City Hall)

City Council Meetings –

May 13th & 27th

School Board Meetings –

May 16th

Planning Commission Meeting –

May 23rd



Our offices will be closed on May 27th, Memorial Day! Trash will be picked up as scheduled.

There is a blood drive scheduled for Thursday June 27, 2019 from 11:00 a.m. to 3:00 p.m. at the Franklin Fire Department. Appointments can be made at redcrossblood.org.

State Income Tax Forms for 2018 are being printed and were delayed due to the federal tax reform. The Commissioner of the Revenue's Office will have a limited number of forms and instructions available in a few weeks.

Visit downtownfranklinva.org for more information regarding the event below.

The Greenbacks Relay for Life Yard Sale

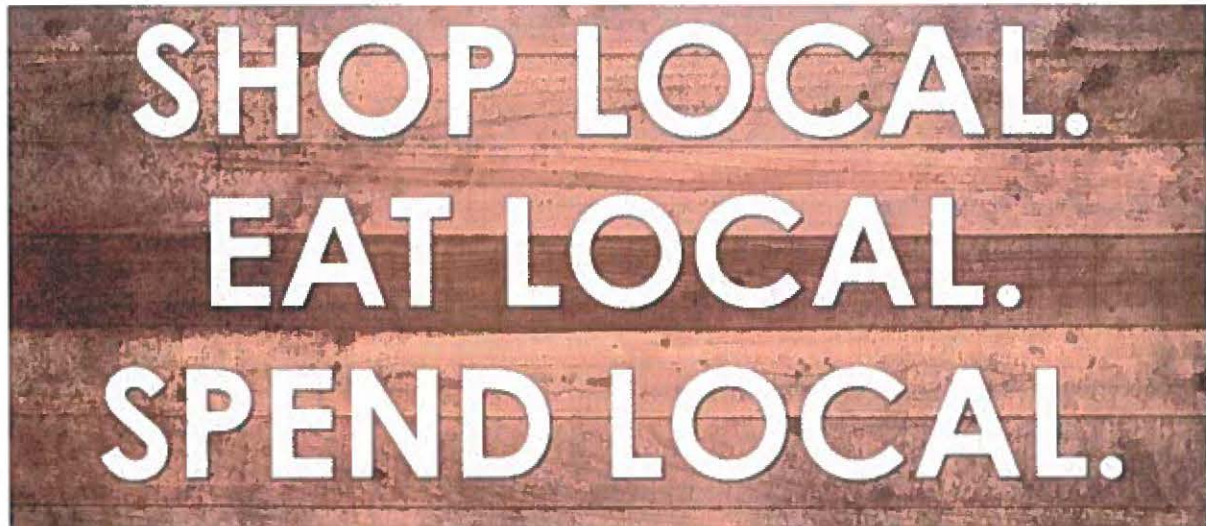


**Saturday, May 4th
from 7AM - 12PM**

Bronco Federal Credit Union
135 Stewart Dr., Franklin, VA

[View More Details >](#)

Shop Local



Shop Local for your everyday needs, take advantage of fantastic specials from our wonderful Downtown Businesses while you support your local businesses and economy.

Enjoy the small town atmosphere in Downtown Franklin where you can experience high quality merchandise and service in our safe and quaint surroundings.

[Shop Downtown Franklin](#)

The Youth Group Presents

**YOUTH BOWLING LEAGUE
COMING SPRING
2019**

**OPEN BOWL NIGHT
MAY 10, 2019
5PM-7PM**

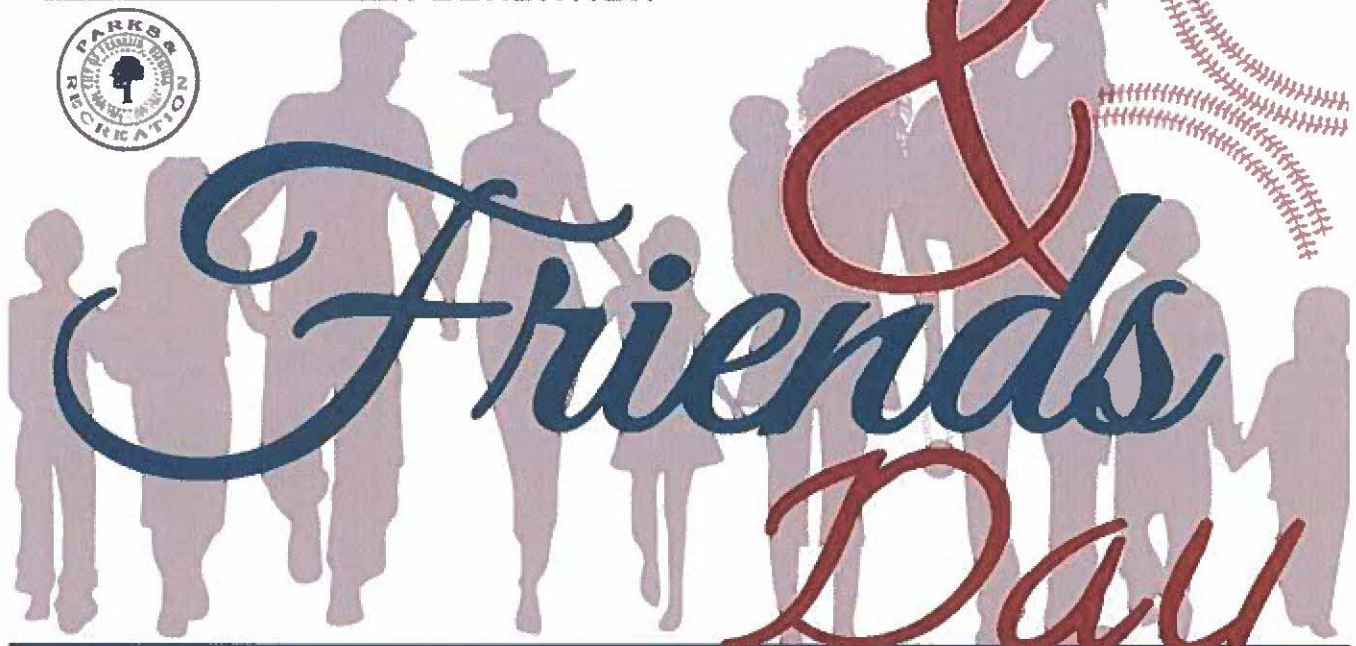
**LOCATION:
FRANKLIN BOWLING CENTER
KIDS AGES 5-18**

More Details to Come! Mark Your Calendars





Family



Friends & Day

Join DTMF for Family and Friends Day
May 4th, 2019

Game Schedule for the Day


@ Armory Park

- 10:00 am - Red vs. Maroon
- 10:45 am - Opening Day/Banner Tribute
- 11:15 am - Purple vs. Royal

FREE



**Cracker Jacks
Will be Served
During the
Games**






2nd Annual Summer Soccer LEAGUE


2019 Summer Soccer League Ambassador

LEAGUE DETAILS

- COST: \$45 (INCLUDES JERSEY)
- AGES: 4-14
- GAMES HELD @ ARMORY FIELD
- GAME DATES ARE: 5/29, 6/3, 6/5, 6/10, 6/20, 6/27
- GAME TIMES ARE 6, 7, & SOMETIMES 8. LITTLE KIDS WILL PRIMARILY PLAY AT 6 & 7
- ALL PLAYERS WILL NEED TO PURCHASE CLEATS, SHINGUARDS, AND BLACK SHORTS



Cameron Ellsworth



2018

REGISTER @ WWW.CAMP5.ORG

Child's Full Name: _____ Age: _____ Birthdate: ___/___/___

Gender: ___ M ___ F T-shirt ___ YS ___ YM ___ YL ___ AS ___ AM ___ AL ___ AXL ___ A2XL

Parent's Name: _____ Phone: _____


Email Address: _____

Mailing Address: _____

City: _____ State: _____ Zip: _____

I understand that I have registered my child to participate in Camp25 Soccer League, and grant permission for him/her to do so, despite the possible risks. I recognize that by participating in this activity, as with any activity involving soccer, my child may risk personal injury or permanent loss. I hereby attest and verify that I have been advised of the potential risks, that I have full knowledge of the risks involved in this activity, and that I assume any and all responsibilities and expenses that may be incurred in the event of an accident, illness, or other incapacity, regardless of whether I have authorized such expenses. I also give permission for my child's photograph to be used in social media or other marketing as needed. I further indemnify Camp25 and its representatives, volunteers, and partners of any responsibility.

Parent Signature: _____ Date: _____



For FCPS SPORTS SCHEDULES, please visit: http://www.tririversdistrictva.org/g5-bin/client.cgi?G5genie=302&school_id=4

SUMMER KICKBALL IS BACK!



DTM KICKBALL LEAGUE

League Details

- Games on Mondays & Thursdays
- Starts on June 3rd
- Registration is open 5/1 - 5/17
- 10-12 person roster
- Play-offs and Championship 5/29
- \$250 per team
- \$25 free agent
- Registration includes team t-shirts
- Team captain registers team

Registration Deadline May 17, 2019

FREE AGENTS MAY REGISTER SEPARATELY AND BE PLACED ON A TEAM

www.dtmiddle.org or 757-653-4151


Franklin-Southampton Wellness Coalition Presents...

2019 Family Wellness Funday



Nightingale will be
arriving/ landing on Armory
Field at 1:30PM for children to
tour...

Saturday, June 22 @ 10AM



Schedule of Events

- 10-10:30AM-Opening Remarks (City official)
- 11:30AM- Line Dancing/Band
- 12PM- Lunch
- 12:40PM- The Sunshine Ladies & King Models (20 Mins)
- YG Dance (5 Mins)
- Zumba (15 Mins)
- 1:30PM-Nightingale Lands (Armory Field)
- 2PM-Closing Remarks

Free Fun Day For The Entire Family!!!

Come Join us for a Free Fun Day of Health Awareness, Inflatables, Face painting, Line Dancing, Free swim, Petting Zoo, vendors, Raffles and food. Event Held @ Armory Park 920 Armory Drive Franklin, VA



PRESS RELEASE

**For Immediate Release
Downtown Franklin Association**

Contact: Dan Howe

**757-562-6900
downtownfranklin@beldar.com**

DOWNTOWN FRANKLIN ASSOCIATION RECEIVES 2019 NATIONAL MAIN STREET ACCREDITATION

Franklin, VA April 26, 2019 – The Downtown Franklin Association has been designated as an accredited Main Street America™ program for meeting rigorous performance standards set by the National Main Street Center. Each year, the National Main Street Center and its partners announce the list of accredited Main Street America programs to recognize their exemplary commitment to preservation-based economic development and community revitalization through the Main Street Approach™

“We are proud to acknowledge this year’s 840 nationally accredited Main Street America programs that have worked tirelessly to strengthen their communities. said Patrice Frey, President & CEO of the National Main Street Center. “These programs deserve recognition for generating impressive economic returns, preserving community character, and celebrating local history. Main Street America Accredited communities are part of a powerful movement of changemakers, and their dedication to improving quality of life in the places they call home is inspiring.

In 2018 alone, Main Street America programs generated \$4.93 billion in local reinvestment, helped open 5,310 net new businesses, generated 25,301 net new jobs, catalyzed the rehabilitation of 8,146 historic buildings, and clocked 2.2 million volunteer hours.

The Downtown Franklin Association’s performance is annually evaluated by Virginia Main Street, Department of Housing and Community Development, which works in partnership with the National Main Street Center to identify the local programs that meet ten national performance standards. Evaluation criteria determines the communities that are building comprehensive and sustainable revitalization efforts and include standards such as fostering strong public-private partnerships, documenting programmatic progress, and actively preserving historic buildings.

In 2018, The Downtown Franklin Association had a total of 2,527 volunteer hours from citizens, DFA Board members and staff. They provided a co-op advertising program which assisted downtown businesses in advertising. They also provided a façade/security grant program that assisted downtown Franklin businesses. The Downtown Franklin Association brought forth the First StartUp Downtown Franklin Program in 2017 and the program is now in it’s third round with great support from organizations and surrounding communities. Fundraising events were also put on and had total attendance of over 5,585 people.

###



ABOUT DOWNTOWN FRANKLIN ASSOCIATION

The Downtown Franklin Association (DFA) is the volunteer-driven organization that oversees the Main Street Program for Franklin. We are a 501 (c) (3) corporation that exists to grow, nurture, and support the vitality of historic downtown, the heart of Franklin. Our vision is to make downtown Franklin the place of choice to live, work, play and grow by pursuing economic partnerships and advocating local business growth, while enhancing the quality of life for our community and visitors.

The Downtown Franklin Association is about giving back to our downtown community and it's working!

ABOUT MAIN STREET AMERICA

[Main Street America](#) has been helping revitalize older and historic commercial districts for more than 35 years. Today, it is a network of more than 1,600 neighborhoods and communities, rural and urban, who share both a commitment to place and to building stronger communities through preservation-based economic development. Since 1980, communities participating in the program have leveraged more than \$79.12 billion in new public and private investment, generated 640,017 net new jobs and 143,613 net new businesses, and rehabilitated more than 284,936 buildings. Main Street America is a program of the nonprofit National Main Street Center, a subsidiary of the National Trust for Historic Preservation.



BOYS & GIRLS CLUBS
OF SOUTHEAST VIRGINIA

FRANKLIN SUMMER PROGRAMS—2019



The Franklin Summer Super Jam program is sponsored by:

The Boys & Girls Club of Southeast Virginia & The Franklin Department of Parks & Recreation

17 June—16 August @ the S.P.Morton Elem. School Program hours, Monday-Friday—8:00 a.m-5:00 p.m.

All enrolled youth in this program will be able to enjoy the following activities of the program.

Arts & crafts, computer skills and sport activities

Daily recreational swim times

Weekly trips to attend the summer reading program at the

Ruth Camp Campbell Library

Hot lunch prepared daily at the S.P. Morton Elementary School & snack provided by Food Bank.

Registration fees:

All registration will be held daily Monday thru Friday, at Boys & Girls Club main office located at the S.P. Morton Elementary School. If you have questions, please call the Club main office at 516-1014 or Mr. Eric Taylor at 620-8346

New members- \$20.00

One time summer registration fee-\$10.00

2 week session fee-\$35.00

For new members age 6-7, proof of age must be presented at time of registration.

WEEKLY FIELD TRIPS OF FRANKLIN SUMMER SUPER JAM PROGRAM

All youth enrolled in the summer Jam program can sign-up for field trips as listed below during the program. Trips can be educational or recreational as, roller & ice skating, Kings Dominion, Va. Beach, Busch Gardens, Ocean Breeze, movies & Washington, D.C. Smithsonian Museums.



Pool Schedule Pool opening date—15 June

Weekend Hours

Saturday & Sunday - 1:00 P.M. - 5:00 P.M.

Week Day Hours—Monday - Friday

Recreational swim


1:00 P.M. - 5:00 P.M.

Pool fees

Ages 0 - 5, - \$1.25

Ages 6 - 17, \$1.50

Ages 18 & older - \$2.00



Franklin Summer Super Jam - 2018



May & June 2019 Activities For Kids

May 2019

(5:30-6:30PM)

Activity of Week

- 9th- Slime Day
- 14th- Jumbo Game Day
- 16th- Bingo/Prizes
- 21st- Arts & Crafts
- 30th- Cookie Decorating



DTMF Youth Baseball Activities

Games Every Saturday

10AM/11AM (Armory Field)

5/4-Family & Friends Day

5/18- Military Salute Day

6/1-Last Game



June 2019

(Every Thursday 5:30-6:30PM)

Activity of Week

- 4th- Air Hockey/PlayStation Tournament
- 6th- Movie Day (TBA)
- 12th- Bingo/Prizes
- 17th- Summer Super Jam Starts



Cover 3 Summer Feeding Program

For school aged children

Come out and get a free snack and dinner

Snack: 4:00-5:00 P.M.

Summer Youth Soccer League

Cost: \$45 (Jersey's Included)

Games Held @ Armory Field

Ages: 4- 14

(3 year olds have to have a waiver)

Games Start- 5/29

All players will need to purchase cleats, shin guards, and black shorts

Register at www.camp25.org

Summer Basketball /Cheer League

TBA

Cost: \$40 (Jersey's Included)

Ages: 5- 18

Games Start- 6/18

Game Days-Tues/Thurs

Includes Jersey or Cheer Shirt

Register at www.theyouthgroup.org



Family Wellness Funday

Games Held @ Armory Field

June 22, 2019

10AM-2PM

Come join us for free Fun Day of health Awareness, inflatables, face painting, free swimming, petting animals, music, Zumba, vendor and food.





Summer Part-Time Jobs

Closing date for all positions is 10 May 2019 except for the lifeguard position which will remain open until filled.

Pool staff – Must be available to work Monday – Sunday during regular pool opening hours of 1:00 p.m. – 5:00 p.m. Dates of the pool operation will be from 12 June – 2 September 2019.

Pool Manager, \$12.00 per hour. **Duties** involve all swimming pool operations, including first aid, rotations of staff, scheduling hours of work for pool staff, public relations, limited pool maintenance including daily chemical analysis/testing, pool cleaning, cleaning of bathrooms. Must have current certification for CPR, advanced first aid and pool management.

Pool Gate Attendant, 8.25 per hour. Responsible for selling entrance tickets to the swimming pool and maintaining control of the gate. Other duties include, pool cleaning and cleaning of bathrooms.

Lifeguards, \$11.00 per hour. **Lifeguards** are expected to: Maintain the safety of the patrons in and around the pool. Maintains an attentive lookout for any accident in the pool and on the deck. Communicate and enforce all department regulations and pool rules in a personable and professional manner. Other duties include, pool cleaning and cleaning of bathrooms. Must have current certification for a lifeguard, CPR and advanced first aid.

Summer Super Jam - The summer super jam program will run from 17 June – 16 August 2019. It is sponsored by the Boys & Girls Club of Southeast Virginia & the Franklin Department of Parks & Recreation. The program hours of work will be from 8:00 a.m. – 5:00 p.m. with the exception of days that the program will be going on field trips. This is a playground program for boys & girls ages 6 – 17 years of age.

1 - **Site director**, \$10.00 per hour

Is responsible for the total operation of daily program. Duties include management of program schedules, program weekly themes, activities. Also responsible for the supervision of five recreation leaders and bus drivers.

5 - **Recreation leaders**, \$7.25 per hour

Plan, coordinate, organize and conduct a variety of recreational activities for youth within various ages groups.

2 - **Bus drivers**, \$9.00 per hour

Is responsible for daily driving of a school bus to various locations within and without the City of Franklin for some field trips. Must have a current State of Virginia CDL license.



Franklin-Southampton Coalition

Hello Community Organizations/Leaders,

Western Tidewater Community Service Board is calling all who would like to be a part of positive change, in the community to come out to the Franklin-Southampton Coalition Meeting. This coalition is made up of business owners, community leaders, organizations, and community person. The coalition comes together to help build the community through events and partnerships, share ideas and upcoming programs/events being offered for the community. You have been hand selected to come and be a part of this amazing coalition. We plan for it to be a lunch working meeting therefore we need everyone to RSVP by May 13th, 2019 by 3:00 PM by email Sbailey@franklinva.com or call 562-2475.

Meeting Information

**Where: Dr. Martin Luther King Community
Jr. Center**

683 Oak Street Franklin, VA 23851

When: May 15, 2019

Time: 11:00 AM-12:00 PM





insercorp



Kick Off

WEDNESDAY, MAY 29TH
FROM 4PM-7PM



Franklin's Market On Main

"SHARING OUR HARVEST WITH YOU"

Wednesdays

4PM-7PM THROUGH
SEPTEMBER 4, 2019

Saturdays

9AM-1PM THROUGH
NOVEMBER 30, 2019

Sponsored By:



BRONCO
WELCOME HOME



FARM CREDIT



Allstate
Todd Rose



AUTO PARTS
FRANKLIN

cricket
wireless

EDWARD JONES - JASON REBBE TIDEWATER NEWS BLAKE FORD FARMERS BANK

RICHWOOD GRAPHICS INTERNATIONAL PAPER MANRY-RAWLS, LLC SOUTHAMPTON MEMORIAL HOSPITAL



VISIT
DOWNTOWN
BUSINESSES
WHILE YOU
SHOP AT THE
MARKET!



MAIN STREET
AMERICA
2017 Accredited

Escape
the Tradition

Member Of

VAFMA

Virginia
Cooperative
Extension

VIRGINIA DEPARTMENT
OF AGRICULTURE AND
CONSUMER SERVICES



VIRGINIA
IS FOR
LOVERS

FOR MORE INFORMATION, PLEASE CALL THE DFA OFFICE AT (757) 562-6900 OR VISIT

f LIKE US ON
FACEBOOK!

DowntownFranklinVA.org/FarmersMarket

designed by
insercorp

	A	B	C	D	E	F	G	
1	Franklin Power & Light							
2	Trouble Calls							
3	May 1, 2019 to May 31, 2019							
4								
5	Date:	Thursday - 5/2/19						
6	Location:	200 N. Mechanic Street						
7	Time first call came in:	11:37am						
8	Actual Time of Outage:							
9	Power restored:	11:58am						
10	Response time:	8 minutes						
11	Problem:	Partial power - bird blew main line cutout fuse						
12	# of customers effected:	1						
13								
14	Date:	Saturday - 5/4/19						
15	Location:	27405 Smiths Ferry Road						
16	Time first call came in:	4:45pm						
17	Actual Time of Outage:							
18	Power restored:	6:40pm						
19	Response time:	30 minutes						
20	Problem:	No power - tractor tore down neutral wire and pulled primary out of a						
21		sleeve on tap line						
22	# of customers effected:	2						
23								
24	Date:	Wednesday - 5/8/19						
25	Location:	Areas of Camptown, Butler Farm Rd. and Wash Hole Rd.						
26	Time first call came in:	8:14am						
27	Actual Time of Outage:	8:32am						
28	Power restored:	8:51am						
29	Response time:	10 minutes						
30	Problem:	Arcing on pole at Carrsville Hwy & N. Lynn Road - de-energize line						
31		to change out tap cutout that was burning up						
32	# of customers effected:	123						
33								
34	Date:	Wednesday - 5/8/19						
35	Location:	646 Cameron Street						
36	Time first call came in:	5:45pm						
37	Actual Time of Outage:							
38	Power restored:							
39	Response time:	20 minutes						
40	Problem:	No power - customers main breaker tripped - found that before arrival						
41	# of customers effected:	1						
42								
43	Date:	Thursday - 5/9/19						
44	Location:	108 Hunterdale Road						
45	Time first call came in:	1:17pm						

	A	B	C	D	E	F	G	
46	Actual Time of Outage:							
47	Power restored:							
48	Response time:	15 minutes						
49	Problem:	Line down across driveway - Cable TV service line						
50	# of customers effected:							
51								
52	Date:	Friday - 5/10/19						
53	Location:	339N. College Drive						
54	Time first call came in:	7:52am						
55	Actual Time of Outage:	8:30am						
56	Power restored:	1:23pm						
57	Response time:	10 minutes						
58	Problem:	Partial power - 3 phase pole mount transformer was bad - had to						
59		install 3 new transformers						
60	# of customers effected:	1						
61								
62	Date:	Sunday - 5/12/19						
63	Location:	28101 Delaware Road						
64	Time first call came in:	9:29am						
65	Actual Time of Outage:							
66	Power restored:	no outage						
67	Response time:	25 minutes						
68	Problem:	Limb burning on line - removed broke limb						
69	# of customers effected:							
70								
71	Date:	Sunday - 5/12/19						
72	Location:	Areas of Cresent Drive and Carrie Drive						
73	Time first call came in:	11:33pm						
74	Actual Time of Outage:							
75	Power restored:	1:24am						
76	Response time:	20 minutes						
77	Problem:	No power - Squirrel was found on pole - blew transformer fuse and						
78		2 main line cutout fuses						
79	# of customers effected:	90						
80								
81	Date:	Monday - 5/13/19						
82	Location:	1204 N. High Street						
83	Time first call came in:	7:57am						
84	Actual Time of Outage:							
85	Power restored:							
86	Response time:	10 minutes						
87	Problem:	Light flickering - customer side of meter						
88	# of customers effected:	1						
89								
90	Date:	Thursday - 5/16/19						

	A	B	C	D	E	F	G
91	Location:	Areas of Bobwhite Lane and Quail Roost Road					
92	Time first call came in:	8:18am					
93	Actual Time of Outage:						
94	Power restored:	10:33am to 5 customers					
95	Power restored:	11:30am to 15					
96	Response time:	12 minutes					
97	Problem:	No power - bad underground primary cable					
98	# of customers effected:	20					
99							
100	Date:	Thursday - 5/16/19					
101	Location:	310 Crescent Drive					
102	Time first call came in:	9:30am					
103	Actual Time of Outage:						
104	Power restored:						
105	Response time:	8 minutes					
106	Problem:	Wire in road - Charter service line tore down					
107	# of customers effected:						
108							
109	Date:	Saturday - 5/18/19					
110	Location:	31260 Martin Street					
111	Time first call came in:	12:34pm					
112	Actual Time of Outage:						
113	Power restored:						
114	Response time:	35 minutes					
115	Problem:	Cut service line - homeowner side of meter base					
116	# of customers effected:	1					
117							
118	Date:	Sunday - 5/19/18					
119	Location:	Areas of Roosevelt St., Madison St. and Rosewood Avenue					
120	Time first call came in:	7:00am					
121	Actual Time of Outage:						
122	Power restored:	7:45am					
123	Response time:	18 minutes					
124	Problem:	No power - Mylar balloon blew main line cutout fuse					
125	# of customers effected:	40					
126							
127	Date:	Thursday - 5/30/19					
128	Location:	Corner of South Street and Duffy Street					
129	Time first call came in:	5:00am					
130	Actual Time of Outage:						
131	Power restored:						
132	Response time:	15 minutes					
133	Problem:	Low wire across road - 2 Verizon service drops across road					
134	# of customers effected:						
135							

	A	B	C	D	E	F	G
136	Date:	Friday - 5/31/19					
137	Location:	Areas of Old Sedley Rd., Hunterdale Rd. and Delaware Road					
138	Time first call came in:						
139	Actual Time of Outage:	7:19am					
140	Power restored:	7:50am					
141	Response time:	10 minutes					
142	Problem:	Delivery 3 blinking on and off - blinking started at 7:16am - disconnected					
143		power to Delivery 3 and found tree limb on primary and neutral line					
144	# of customers effected:	560					
145							
146	Date:	Friday - 5/31/19					
147	Location:	208 Sycamore Road					
148	Time first call came in:	9:34am					
149	Actual Time of Outage:						
150	Power restored:	10:14am					
151	Response time:	12 minutes					
152	Problem:	No power - squirrel blew transformer fuse					
153	# of customers effected:	6					
154							
155	Date:	Friday - 5/31/19					
156	Location:	100 Parks Place					
157	Time first call came in:	9:50am					
158	Actual Time of Outage:						
159	Power restored:						
160	Response time:	12 minutes					
161	Problem:	Lights going off and on - checked connections and voltage and all good					
162		Believe this was caused from tree limb on Hunterdale Road					
163	# of customers effected:	1					
164							
165	Date:	Friday - 5/31/19					
166	Location:	27479 Smiths Ferry Road					
167	Time first call came in:	7:31pm					
168	Actual Time of Outage:						
169	Power restored:	8:10pm					
170	Response time:	20 minutes					
171	Problem:	No power - transformer open - possibly lightning					
172	# of customers effected:	1					
173							
174	Date:	Friday - 5/31/19					
175	Location:	27079 Smiths Ferry Road					
176	Time first call came in:						
177	Actual Time of Outage:						
178	Power restored:	8:50pm					
179	Response time:	Continuation of first call					
180	Problem:	No power - main line cutout fuse blew - possible lightning					

**CITY OF FRANKLIN
WATER SYSTEM CHLORINATION REPORT**

May-19

	Pretlow	Hunterdale.	Armory Dr	Public Works	Cypress Ave	Trail Road	2nd Ave
	Well # 6	Well #7	Dist. Sys	Dist. Sys.	Dist. Sys.	Dist. Sys.	Dist. Sys.
	Cl2 Res.	Cl2 Res.	Cl2 Res.	Cl2 Res.	Cl2 Res	Cl2 Res	Cl2 Res.
Date	Mg/l	Mg/l	Mg/l	Mg/l	Mg/l	Mg/l	Mg/l
1	0.76	0.74	0.25	0.39	0.38	0.25	0.08
2	0.71	0.71	0.31	0.40	0.36	..43	0.06
3	0.76	0.86	0.40	0.58	0.47	0.50	0.36
4	0.70	0.92	0.40	0.42	0.26	0.43	0.13
5	0.78	1.00	0.31	0.52	0.33	0.43	0.09
6	0.91	0.81	0.34	0.61	0.37	0.44	0.22
7	0.75	0.76	0.34	0.41	0.41	0.43	0.10
8	0.71	0.77	0.32	0.47	0.43	0.42	0.20
9	0.72	0.71	0.35	0.43	0.50	0.44	0.12
10	0.91	0.85	0.53	0.56	0.34	0.52	0.23
11	0.85	0.75	0.44	0.63	0.27	0.44	0.31
12	0.79	0.71	0.54	0.51	0.29	0.59	0.18
13	0.83	0.85	0.34	0.52	0.35	0.42	0.22
14	0.76	0.63	0.35	0.44	0.34	0.42	0.09
15	0.80	0.83	0.27	0.55	0.35	0.54	0.26
16	0.77	0.77	0.46	0.47	0.32	0.48	0.20
17	0.70	0.69	0.37	0.40	0.29	0.40	0.11
18	0.82	0.72	0.35	0.43	0.29	0.64	0.12
19	0.76	0.84	0.33	0.47	0.55	0.63	0.11
20	0.61	0.74	0.24	0.56	0.52	0.76	0.18
21	0.72	0.90	0.33	0.39	0.47	0.59	0.15
22	0.74	0.98	0.36	0.54	0.48	0.68	0.23
23	0.89	0.61	0.41	0.47	0.45	0.63	0.12
24	0.71	0.64	0.54	0.43	0.50	0.57	0.27
25	0.80	0.80	0.43	0.53	0.33	0.20	0.23
26	0.72	0.66	0.43	0.53	0.24	0.28	0.17
27	0.83	0.46	0.43	0.60	0.25	0.35	0.25
28	0.78	0.69	0.37	0.45	0.30	0.30	0.10
29	0.69	0.59	0.29	0.63	0.22	0.29	0.06
30	0.58	0.67	0.28	0.34	0.27	0.27	0.04
31	0.72	0.47	0.27	0.33	0.29	0.36	0.01

COMMONWEALTH OF VIRGINIA
GROUND WATER PUMPAGE AND USE REPORT

Year 2019
 MONTH MAY
 Quarter 1 2 3 4
 (Circle One)
 County/ City
City of Franklin

State Department of Health and State Water Control Board

Water Source: Public. Send copy of report to Regional State Water Control Board Office and
X Well(s) Regional State Health Department Office
 _____ Spring(s) Industrial. Send copy of report to Regional State Water Control Office
 _____ Wells and Spring(s) Other. Send copy of report to Regional State Water Control Board Office

Name of Waterworks
City of Franklin
 Owner Same
 Address: P. O. Box 179
Franklin, Va. 23851 Phone (757)562-8564

Name of Operator Stephen W. Watson
 Position/ Title Utility Superintendent
 Signature [Signature] Date 5-31-19
 Population Served (Public) 9,000
 No. of Connections (Public) 3,500
 Operation Permit Number (public) 3620350

Type of use: Public X Industrial _____ Other (Specify) _____
 If measurements are for a single-meter field reading, list wells included in field

SWCB No. _____ Owner No. _____ SWCB No. _____ Owner No. _____
 SWCB No. _____ Owner No. _____ SWCB No. _____ Owner No. _____
 SWCB No. _____ Owner No. _____ SWCB No. _____ Owner No. _____

Meter readings are in Gallons (gallons, 1000's of gallons, cubic feet, etc.)

SWCB No.	Owner No.	# 4 Well
Last	Months Reading	49,600,000
Date	Meter Reading*	Gal. used
1		0
2		0
3		0
4		0
5		0
6		0
7		0
8		0
9		0
10		0
11		0
12		0
13		0
14		0
15		0

Date	Meter Reading*	Gal. Used	Water Level****
16		0	
17		0	
18		0	
19		0	
20		0	
21		0	
22		0	
23		0	
24		0	
25		0	
26		0	
27		0	
28		0	
29		0	
30		0	
31	49,600,000	0	

* Read meter same time each day
 ** If taken, read at end of non pumping period
 ***If taken, read at end of heavy- pumping period
 ****If taken in one well in a field, specify which
 Well - COLLEGE DR

Total Gallons
 During Month
 Total Oper.
 Days this Month
 Daily Average
 During Month

0
0
0.00

Total Gallons
 During Quarter
 Total Oper.
 Days this Quarter
 Daily Average
 During Quarter

0
0
0.00

COMMONWEALTH OF VIRGINIA
GROUND WATER PUMPAGE AND USE REPORT

Year 2019
 MONTH MAY
 Quarter 1 (2) 3 4
 (Circle One)
 County/ City
City of Franklin

State Department of Health and State Water Control Board

Water Source: Public. Send copy of report to Regional State Water Control Board Office and
X Well(s) Regional State Health Department Office
 _____ Spring(s) Industrial. Send copy of report to Regional State Water Control Office
 _____ Wells and Spring(s) Other. Send copy of report to Regional State Water Control Board Office

Name of Waterworks
City of Franklin
 Owner Same
 Address: P. O. Box 179
Franklin, Va. 23851 Phone (757)562-8564

Name of Operator Stephen W. Watson
 Position/ Title Utility Superintendent
 Signature Stephen W. Watson Date 5-31-19
 Population Served (Public) 9,000
 No. of Connections (Public) 3,500
 Operation Permit Number (public) 3620350

Type of use: Public X Industrial _____ Other (Specify) _____
 If measurements are for a single-meter field reading, list wells included in field

SWCB No. _____ Owner No. _____ SWCB No. _____ Owner No. _____
 SWCB No. _____ Owner No. _____ SWCB No. _____ Owner No. _____
 SWCB No. _____ Owner No. _____ SWCB No. _____ Owner No. _____

Meter readings are in Gallons (gallons, 1000's of gallons, cubic feet, etc.)

SWCB No.	Owner No.	# 5 Well
Last	Months Reading	625,000
Date	Meter Reading*	Gal. used
1		0
2		0
3		0
4		0
5		0
6		0
7		0
8		0
9		0
10		0
11		0
12		0
13		0
14		0
15		0

Date	Meter Reading*	Gal. Used	Water Level****
16		0	
17		0	
18		0	
19		0	
20		0	
21		0	
22		0	
23		0	
24		0	
25		0	
26		0	
27		0	
28		0	
29		0	
30		0	
31	625,000	0	

* Read meter same time each day
 ** If taken, read at end of non pumping period
 ***If taken, read at end of heavy- pumping period
 ****If taken in one well in a field, specify which
 Well - HUNTERDALE # 5

Total Gallons During Month	0	Total Gallons During Quarter	0
Total Oper. Days this Month	0	Total Oper. Days this Quarter	0
Daily Average During Month	0.00	Daily Average During Quarter	0.00

**COMMONWEALTH OF VIRGINIA
 GROUND WATER PUMPAGE AND USE REPORT**

Year 2019
 MONTH MAY
 Quarter 1 2 3 4
 (Circle One)
 County/ City
City of Franklin

State Department of Health and State Water Control Board

Water Source: Public. Send copy of report to Regional State Water Control Board Office and
X Well(s) Regional State Health Department Office
 _____ Spring(s) Industrial. Send copy of report to Regional State Water Control Office
 _____ Wells and Spring(s) Other. Send copy of report to Regional State Water Control Board Office

Name of Waterworks
City of Franklin

Name of Operator Stephen W. Watson
 Position/ Title Utility Superintendent
 Signature Stephen W. Watson Date 5-31-19

Owner Same
 Address: P. O. Box 179
Franklin, Va. 23851 Phone (757)562-8564

Population Served (Public) 9,000
 No. of Connections (Public) 3,500
 Operation Permit Number (public) 3620350

Type of use: Public X Industrial _____ Other (Specify) _____

If measurements are for a single-meter field reading, list wells included in field

SWCB No. _____ Owner No. _____ SWCB No. _____ Owner No. _____
 SWCB No. _____ Owner No. _____ SWCB No. _____ Owner No. _____
 SWCB No. _____ Owner No. _____ SWCB No. _____ Owner No. _____

Meter readings are in Gallons (gallons, 1000's of gallons, cubic feet, etc.)

SWCB No.	Owner No.	# 6 Well
Last	Months Reading	656,451,000
Date	Meter Reading*	Gal. used
1		321,000
2		432,000
3		381,000
4		442,000
5		533,000
6		353,000
7		337,000
8		327,000
9		527,000
10		333,000
11		493,000
12		330,000
13		380,000
14		436,000
15		434,000

Date	Meter Reading*	Gal. Used	Water Level****
16		390,000	
17		510,000	
18		525,000	
19		511,000	
20		334,000	
21		444,000	
22		417,000	
23		496,000	
24		505,000	
25		342,000	
26		519,000	
27		357,000	
28		522,000	
29		510,000	
30		349,000	
31	669,742,000	501,000	

* Read meter same time each day

** If taken, read at end of non pumping period

***If taken, read at end of heavy- pumping period

****If taken in one well in a field, specify which

Well - PRETLOW

Total Gallons

During Month

Total Oper.
Days this Month

Daily Average
During Month

13,291,000
31
428,741.94

Total Gallons

During Quarter

Total Oper.
Days this Quarter

Daily Average
During Quarter

25,191,000
61
412,967.21

**COMMONWEALTH OF VIRGINIA
GROUND WATER PUMPAGE AND USE REPORT**

Year 2019
MONTH MAY
Quarter 1 2 3 4
(Circle One)
County/ City
City of Franklin

State Department of Health and State Water Control Board

Water Source: Public. Send copy of report to Regional State Water Control Board Office and
X Well(s) Regional State Health Department Office
Spring(s) Industrial. Send copy of report to Regional State Water Control Office
Wells and Spring(s) Other. Send copy of report to Regional State Water Control Board Office

Name of Waterworks
City of Franklin

Name of Operator Stephen W. Watson
Position/ Title Utility Superintendent
Signature *Stephen W. Watson* Date 5-31-19

Owner Same
Address: P. O. Box 179
Franklin, Va. 23851 Phone (757)562-8564

Population Served (Public) 9,000
No. of Connections (Public) 3,500
Operation Permit Number (public) 3620350

Type of use: Public X Industrial _____ Other (Specify) _____
If measurements are for a single-meter field reading, list wells included in field

SWCB No. _____ Owner No. _____ SWCB No. _____ Owner No. _____
SWCB No. _____ Owner No. _____ SWCB No. _____ Owner No. _____
SWCB No. _____ Owner No. _____ SWCB No. _____ Owner No. _____

Meter readings are in Gallons (gallons, 1000's of gallons, cubic feet, etc.)

SWCB No.	Owner No.	# 7 Well
Last	Months Reading	960,624,000
Date	Meter Reading*	Water Level****
1	380,000	
2	350,000	
3	333,000	
4	303,000	
5	534,000	
6	275,000	
7	452,000	
8	337,000	
9	451,000	
10	352,000	
11	348,000	
12	333,000	
13	329,000	
14	475,000	
15	349,000	

Date	Meter Reading*	Gal. Used	Water Level****
16		368,000	
17		372,000	
18		361,000	
19		533,000	
20		376,000	
21		349,000	
22		519,000	
23		357,000	
24		536,000	
25		357,000	
26		507,000	
27		403,000	
28		557,000	
29		370,000	
30		481,000	
31	973,088,000	417,000	

* Read meter same time each day
** If taken, read at end of non pumping period
***If taken, read at end of heavy- pumping period
****If taken in one well in a field, specify which
Well - HUNTERDALE # 7

Total Gallons During Month	12,464,000	Total Gallons During Quarter	23,363,000
Total Oper. Days this Month	31	Total Oper. Days this Quarter	61
Daily Average During Month	402,064.52	Daily Average During Quarter	383,000.00

Year: 2019
 Month: MAY

**Virginia Department of Health
 Office of Drinking Water
 Monthly Disinfection Monitoring Report**

PWSID: 3620350

Waterworks: City of Franklin

Monitoring Location: Pretlow Entry Point (EP006)

Required Residual: 0.3 mg/L

Date	Time	Gallons Hypochlorite	Entry Point Residual(mg/L)	Distribution Residual (mg/L)	Chlorine Tank Gals
1	8:10	4.84	0.76	0.25	275
2	8:20	4.84	0.71	0.31	
3	8:07	4.84	0.76	0.40	
4	9:20	4.84	0.70	0.40	
5	15:51	4.84	0.78	0.31	
6	11:08	4.84	0.91	0.34	
7	8:16	4.84	0.75	0.34	
8	8:50	4.84	0.71	0.32	
9	8:21	4.84	0.72	0.35	
10	8:18	4.84	0.91	0.53	
11	7:39	4.84	0.85	0.44	
12	7:50	4.84	0.79	0.54	
13	8:28	4.84	0.83	0.34	
14	8:37	4.84	0.76	0.35	
15	8:28	4.84	0.80	0.27	
16	8:49	4.84	0.77	0.46	
17	7:55	4.84	0.70	0.37	
18	9:44	4.84	0.82	0.35	
19	14:45	4.84	0.76	0.33	
20	8:32	4.84	0.61	0.24	
21	7:53	4.84	0.72	0.33	
22	8:31	4.84	0.74	0.36	
23	7:47	4.84	0.89	0.41	
24	8:35	4.84	0.71	0.54	
25	8:51	4.84	0.80	0.43	
26	8:49	4.84	0.72	0.43	
27	7:36	4.84	0.83	0.43	
28	8:08	4.84	0.78	0.37	
29	8:24	4.84	0.69	0.29	
30	7:56	4.84	0.58	0.28	
31	8:13	4.84	0.72	0.27	125

Chlorine Compound Used: Sodium Hypochlorite Liquid 12.5 %

** Indicate the dates the chlorine compound was replenished and any operational changes/issues.

Year: 2019
 Month: May

**Virginia Department of Health
 Office of Drinking Water
 Monthly Disinfection Monitoring Report**

PWSID: 3620350

Waterworks: City of Franklin

Monitoring Location: Hunterdale Entry Point (EP007)

Required Residual: 0.3 mg/L

Date	Time	Gallons Hypochlorite	Entry Point Residual(mg/L)	Distribution Residual (mg/L)	Chlorine Tank Gals
1	11:27	4.00	0.74	0.25	140
2	10:29	4.00	0.71	0.43	
3	10:25	4.00	0.86	0.50	
4	8:03	4.00	0.92	0.43	
5	14:13	4.00	1.00	0.43	
6	8:22	4.00	0.81	0.44	
7	10:50	4.00	0.76	0.43	
8	10:49	4.00	0.77	0.42	
9	10:33	4.00	0.71	0.44	
10	10:13	4.00	0.85	0.52	
11	8:18	4.00	0.75	0.44	
12	8:43	4.00	0.71	0.59	
13	10:30	4.00	0.85	0.42	
14	10:48	4.00	0.63	0.42	
15	10:30	4.00	0.83	0.54	
16	10:21	3.75	0.77	0.48	80/515
17	11:25	3.75	0.69	0.40	
18	8:20	3.75	0.72	0.64	
19	13:41	3.75	0.84	0.63	
20	9:45	3.75	0.74	0.76	
21	10:30	3.75	0.90	0.59	
22	10:18	3.75	0.98	0.68	
23	9:31	3.75	0.61	0.63	
24	10:56	3.75	0.64	0.57	
25	9:13	3.75	0.80	0.20	
26	9:36	3.75	0.66	0.28	
27	8:27	3.75	0.46	0.35	
28	10:41	3.75	0.69	0.30	
29	10:42	3.75	0.59	0.29	
30	9:50	3.75	0.67	0.27	
31	11:32	3.75	0.47	0.36	455

Chlorine Compound Used: Sodium Hypochlorite Liquid 12.5 %

** Indicate the dates the chlorine compound was replenished and any operational changes/issues.

11:21 AM

06/03/19

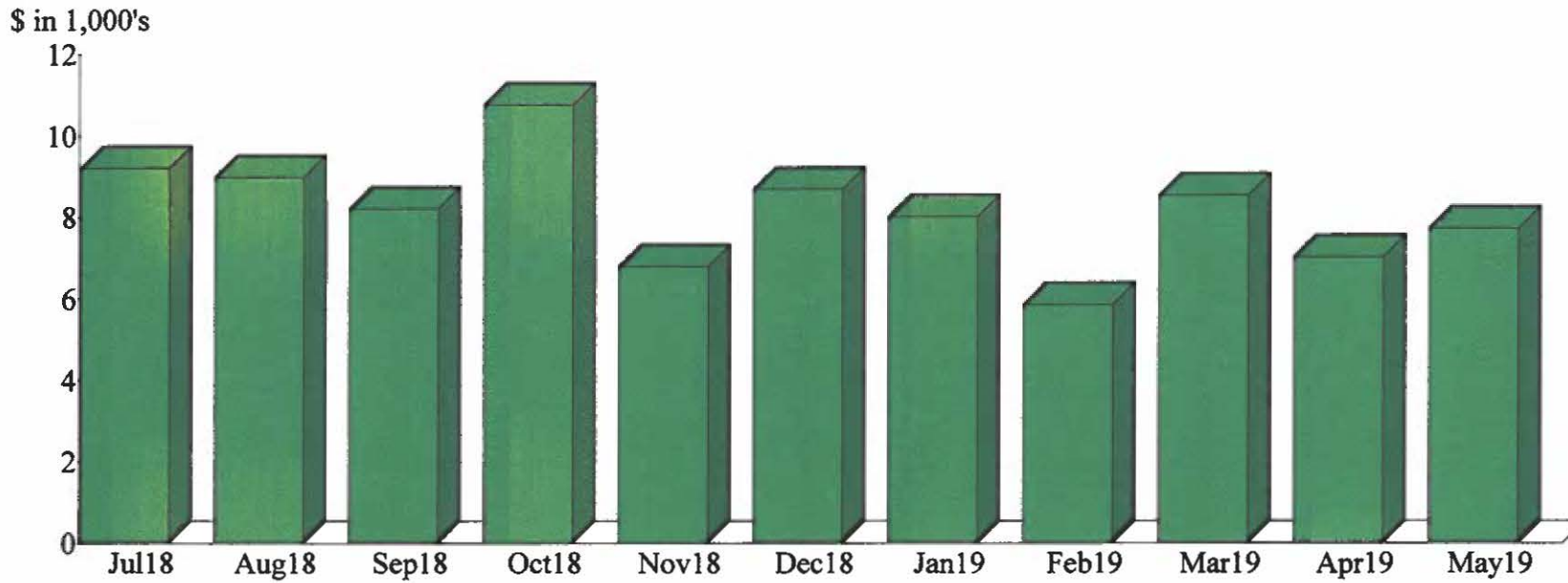
Accrual Basis

Franklin Municipal Airport
Sales by Item Summary
May 2019

	May 19							
	<u>Qty</u>	<u>Amount</u>	<u>% of Sales</u>	<u>Avg Price</u>	<u>COGS</u>	<u>Avg COGS</u>	<u>Gross Margin</u>	<u>Gross Margin %</u>
Inventory								
OSF- JetA (JetA)	110	535.88	6.9%	4.87	312.72	2.84	223.14	41.6%
OSG - 100LL (100LL AvGas)	616.6	3,051.38	39.8%	4.95	2,741.81	4.45	309.57	10.1%
Total Inventory	726.60	3,587.24	46.5%	4.94	3,054.53	4.20	532.71	14.9%
Parts								
ORF - Hangar Rental (Hangar rent)	18	4,125.00	53.5%	229.17				
Total Parts	18.00	4,125.00	53.5%	229.17				
TOTAL	744.6	7,712.24	100.0%	10.36		4.10		


Sales by Month
July 2018 through May 2019

Dollar Sales



Sales Summary
July 2018 through May 2019

ORF - Hangar Rental (Hangar rent)	51.76%
OSG - 100LL (100LL AvGas)	30.93
OSF- JetA (JetA)	17.32
Total	\$89,707.65

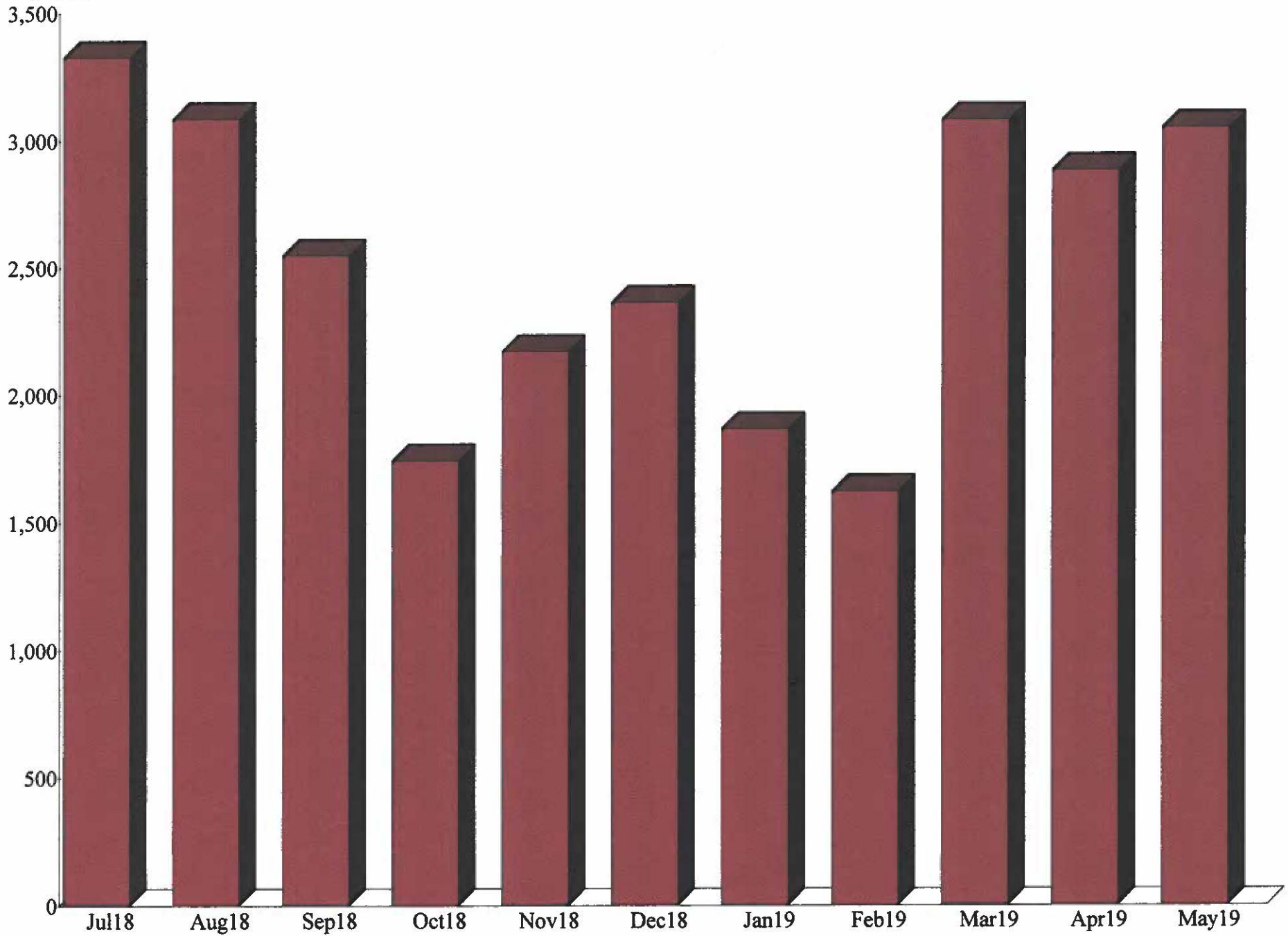


By Item

OSG - 100LL (100LL AvGas)

July 2018 through May 2019

\$ in 1's



OSF- JetA (JetA)

July 2018 through May 2019

